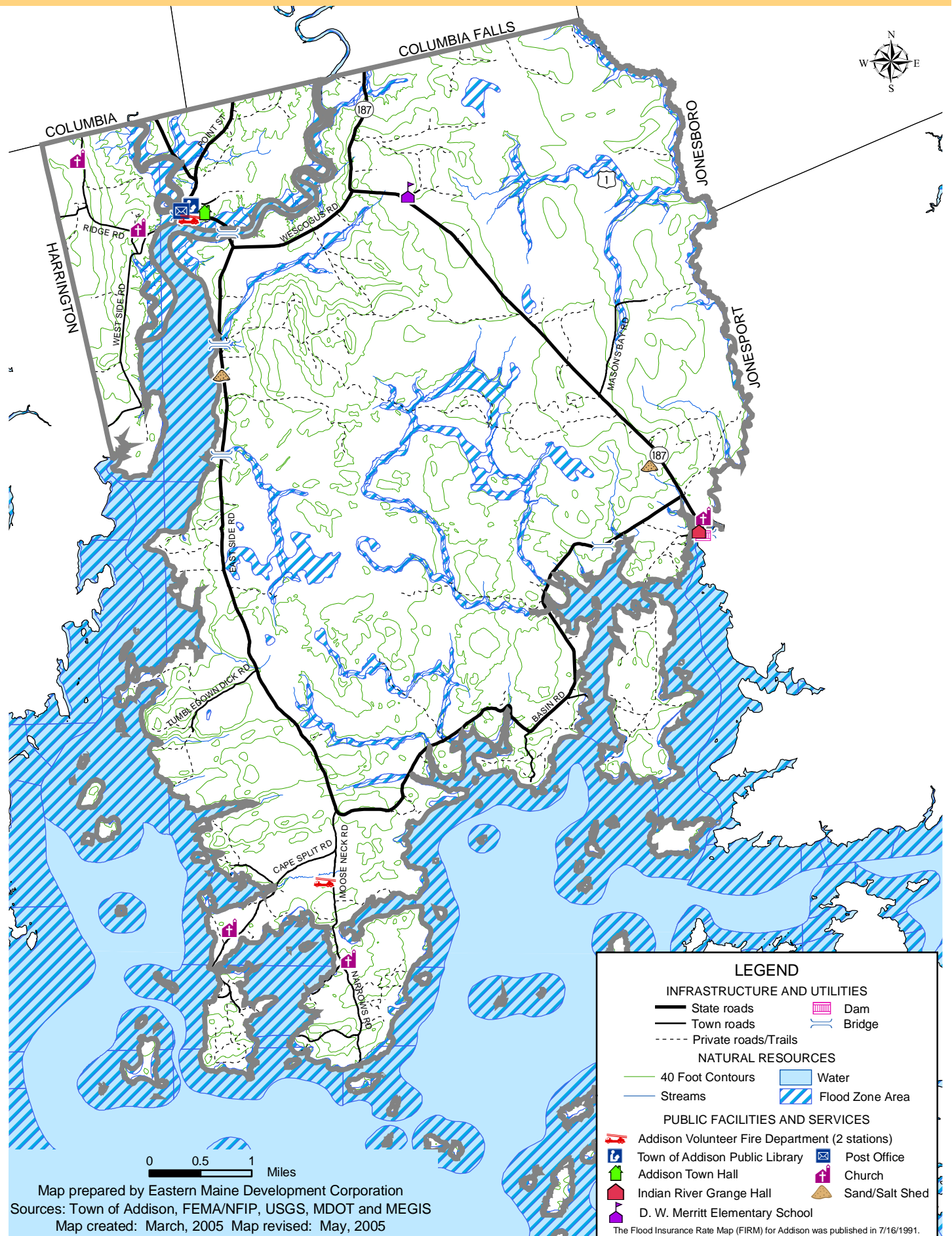
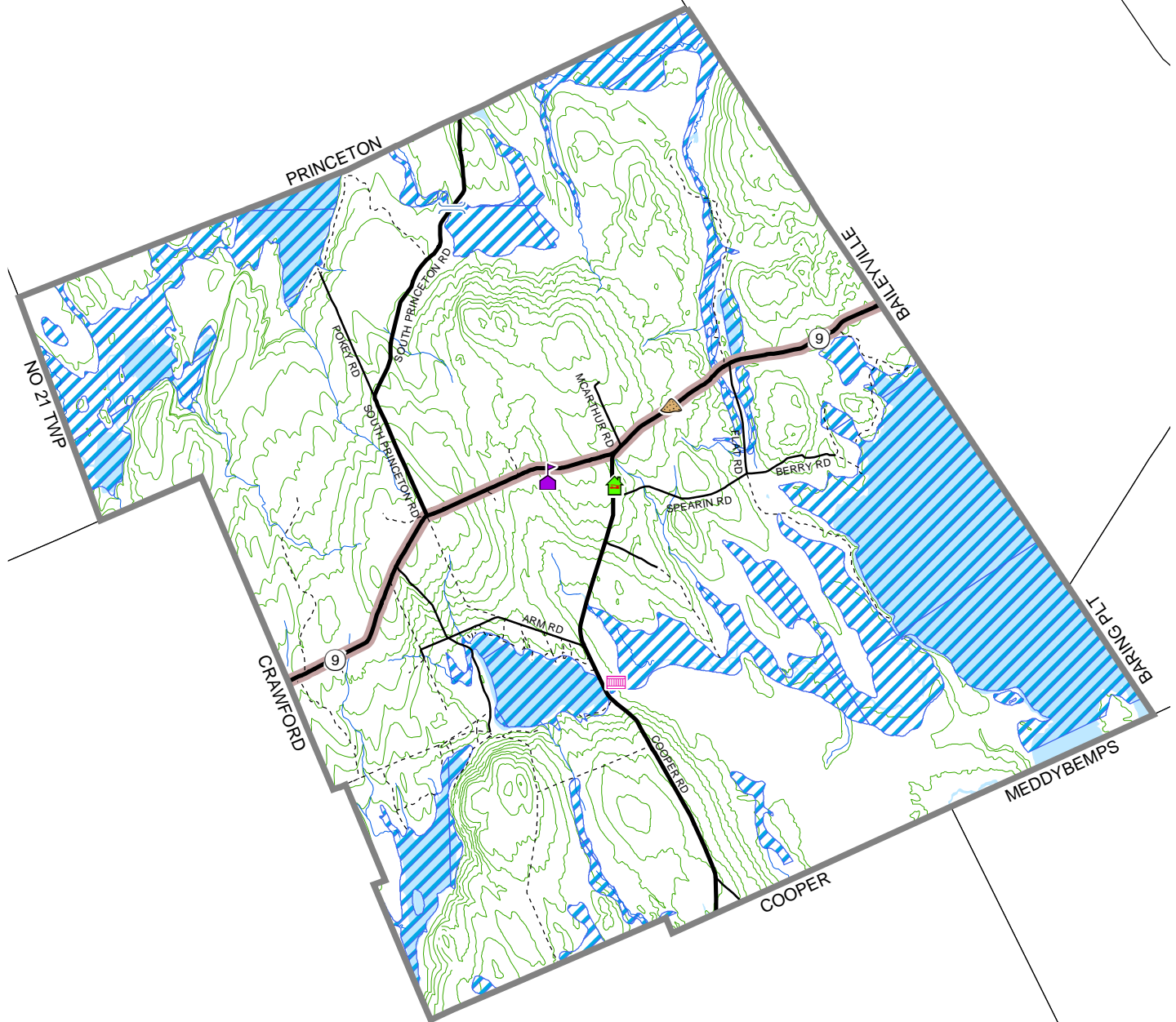




Washington County Hazard Mitigation Plan

Town of Addison





0 0.5 1 Miles

Map prepared by Eastern Maine Development Corporation
 Sources: Town of Alexander, FEMA/NFIP, USGS, MDOT and MEGIS
 Map created: March, 2005 Map revised: May, 2005

See map disclaimer in Introduction section.

LEGEND

INFRASTRUCTURE AND UTILITIES

- State roads
- Town roads
- - - Private roads/Trails
- Heavy Haul Truck Network
- Dam
- Bridge

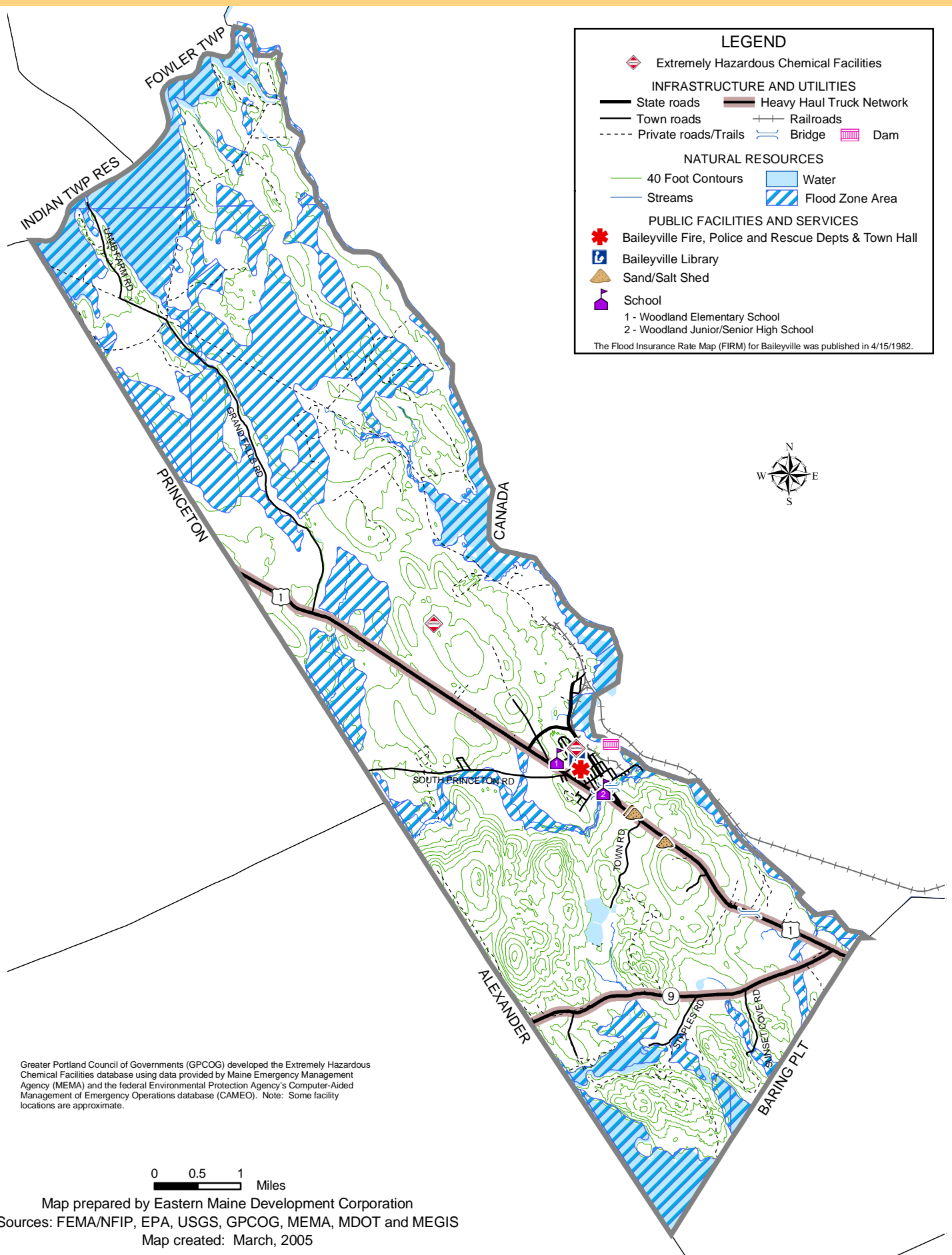
NATURAL RESOURCES

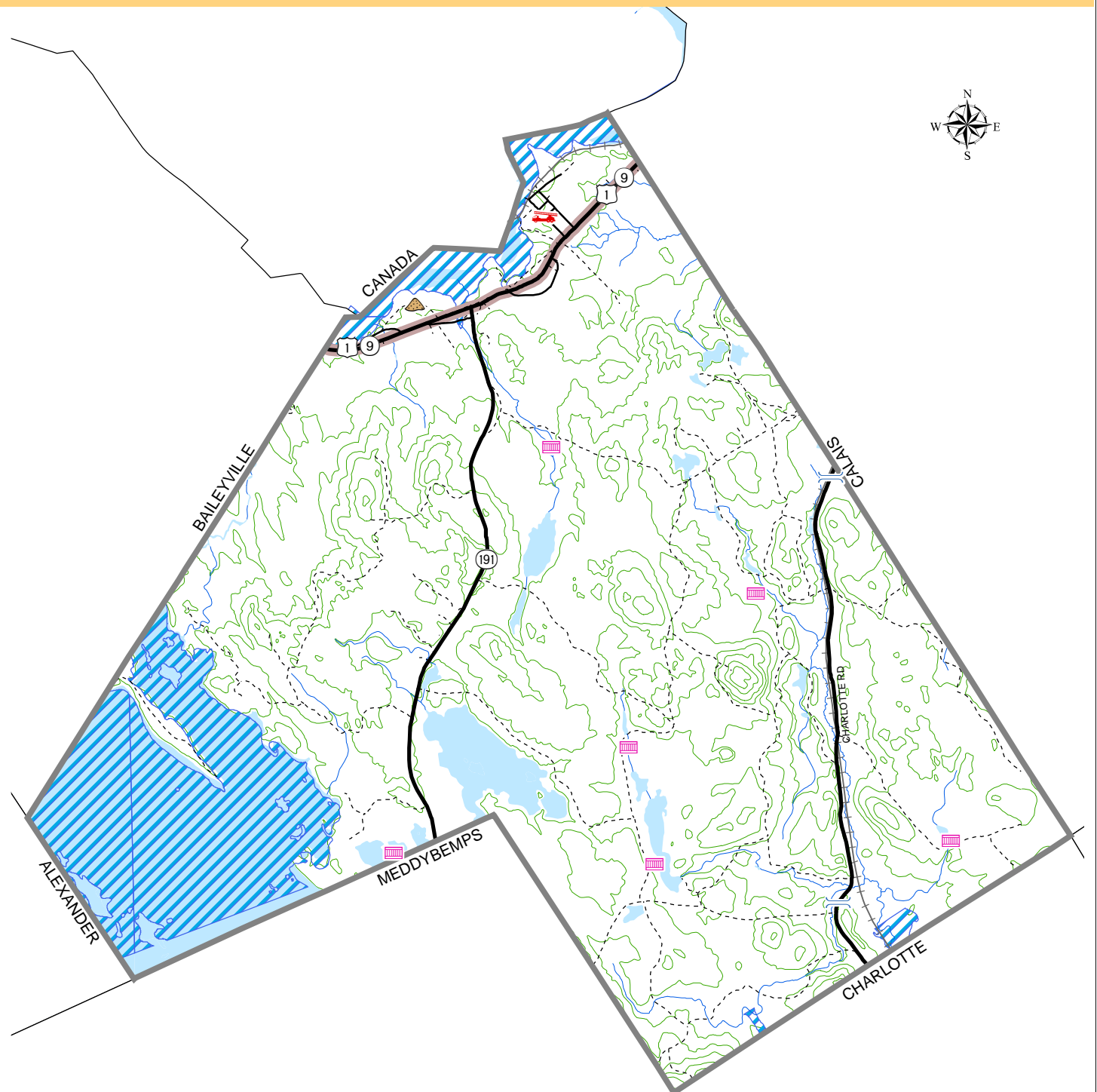
- 40 Foot Contours
- Streams
- Water
- Flood Zone Area

PUBLIC FACILITIES AND SERVICES

- Alexander Town Office and Fire Department
- Alexander Elementary School
- Sand/Salt Shed

The Flood Insurance Rate Map (FIRM) for Alexander was published in 9/4/1985.





Map prepared by Eastern Maine Development Corporation
 Sources: FEMA/NFIP, USGS, MDOT and MEGIS
 Map created: March, 2005

LEGEND

INFRASTRUCTURE AND UTILITIES

- State roads
- Town roads
- Private roads/Trails
- Heavy Haul Truck Network
- Railroads
- Bridge
- Dam

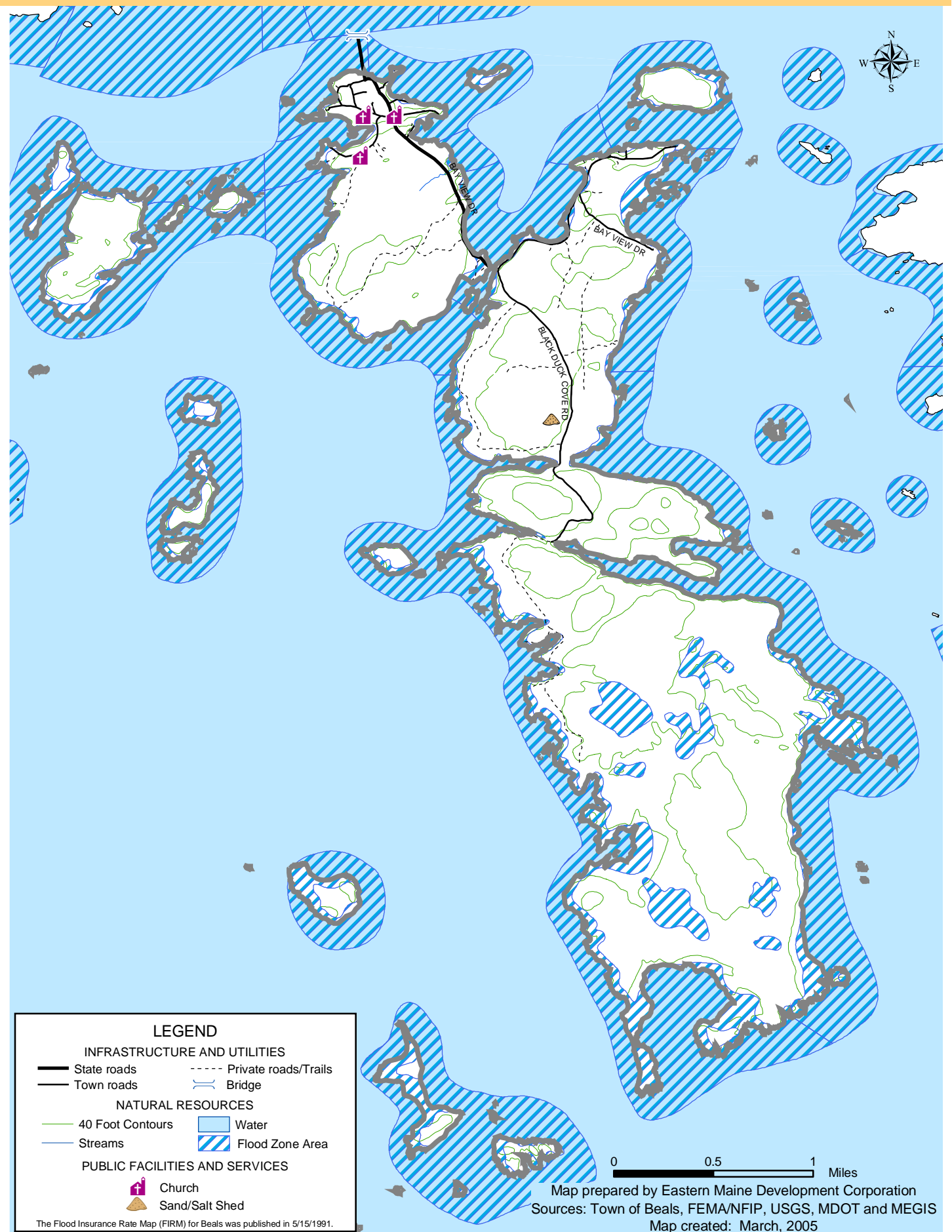
NATURAL RESOURCES

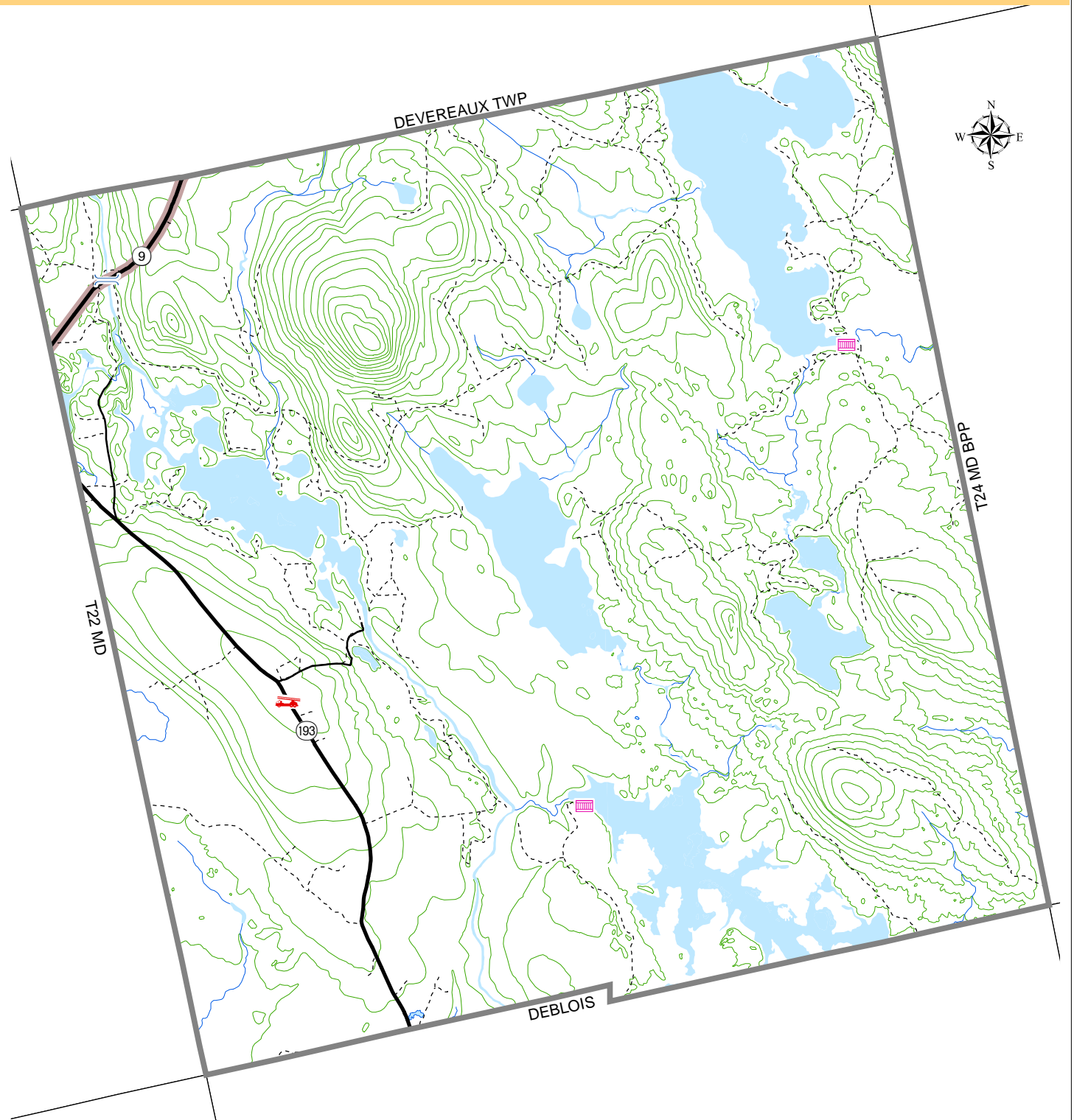
- 40 Foot Contours
- Streams
- Water
- Flood Zone Area

PUBLIC FACILITIES AND SERVICES

- Baring Plantation Volunteer Fire Department
- Sand/Salt Shed

The Flood Insurance Rate Map (FIRM) for Baring Plantation was published in 3/15/1982.





0 0.5 1 Miles

Map prepared by Eastern Maine Development Corporation
 Sources: USGS, MDOT and MEGIS
 Map created: March, 2005

See map disclaimer in Introduction section.

LEGEND

INFRASTRUCTURE AND UTILITIES

- State roads
- Town roads
- - - Private roads/Trails
- Heavy Haul Truck Network
- Dam
- Bridge

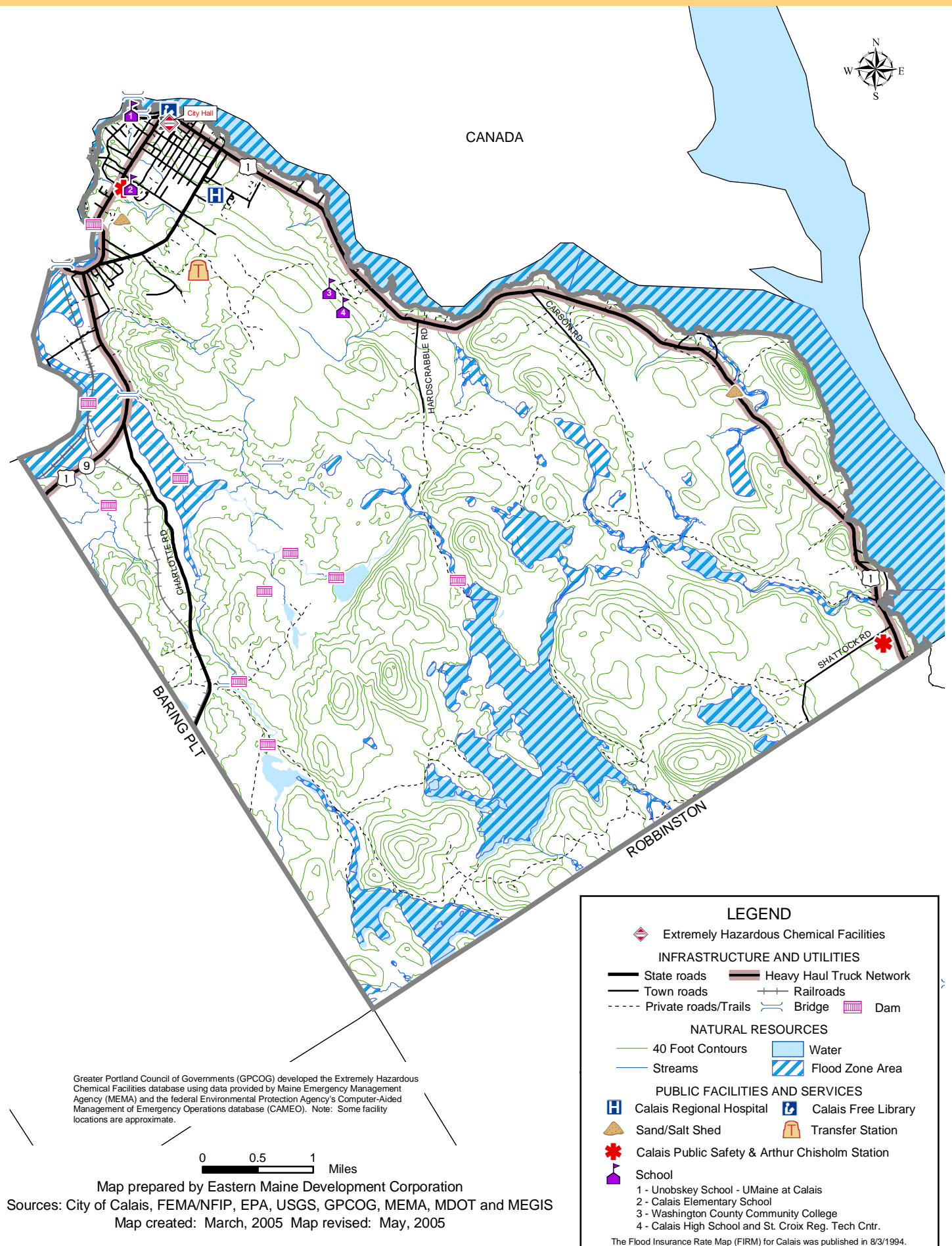
NATURAL RESOURCES

- 40 Foot Contours
- Streams
- Water

PUBLIC FACILITIES AND SERVICES

- Beddington Volunteer Fire Department

The Flood Insurance Rate Map (FIRM) is not available for Beddington.



LEGEND

INFRASTRUCTURE AND UTILITIES

- State roads
- Town roads
- Private roads/Trails
- Private airfield
- Railroads
- Bridge
- Dam

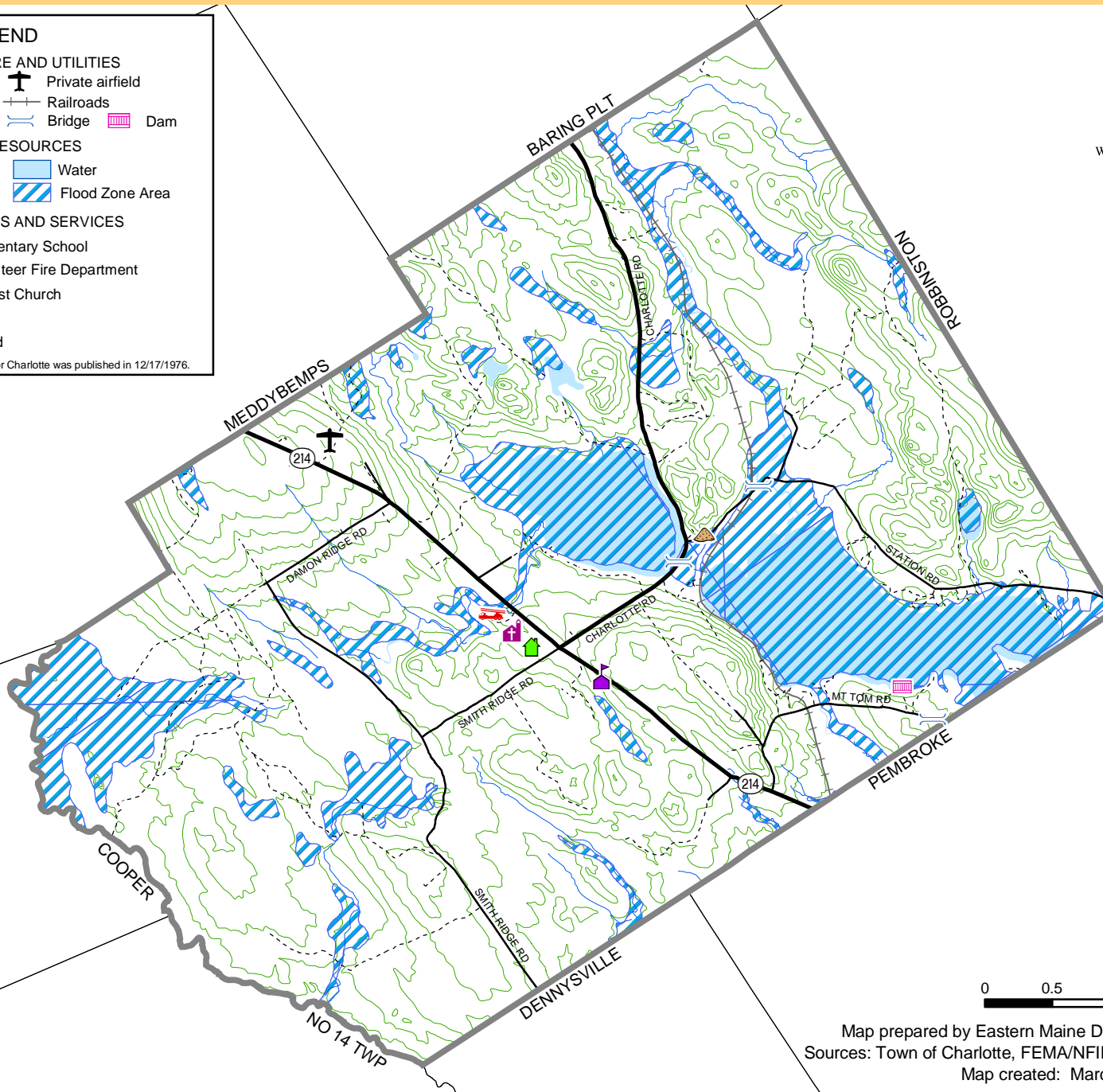
NATURAL RESOURCES

- 40 Foot Contours
- Streams
- Water
- Flood Zone Area

PUBLIC FACILITIES AND SERVICES

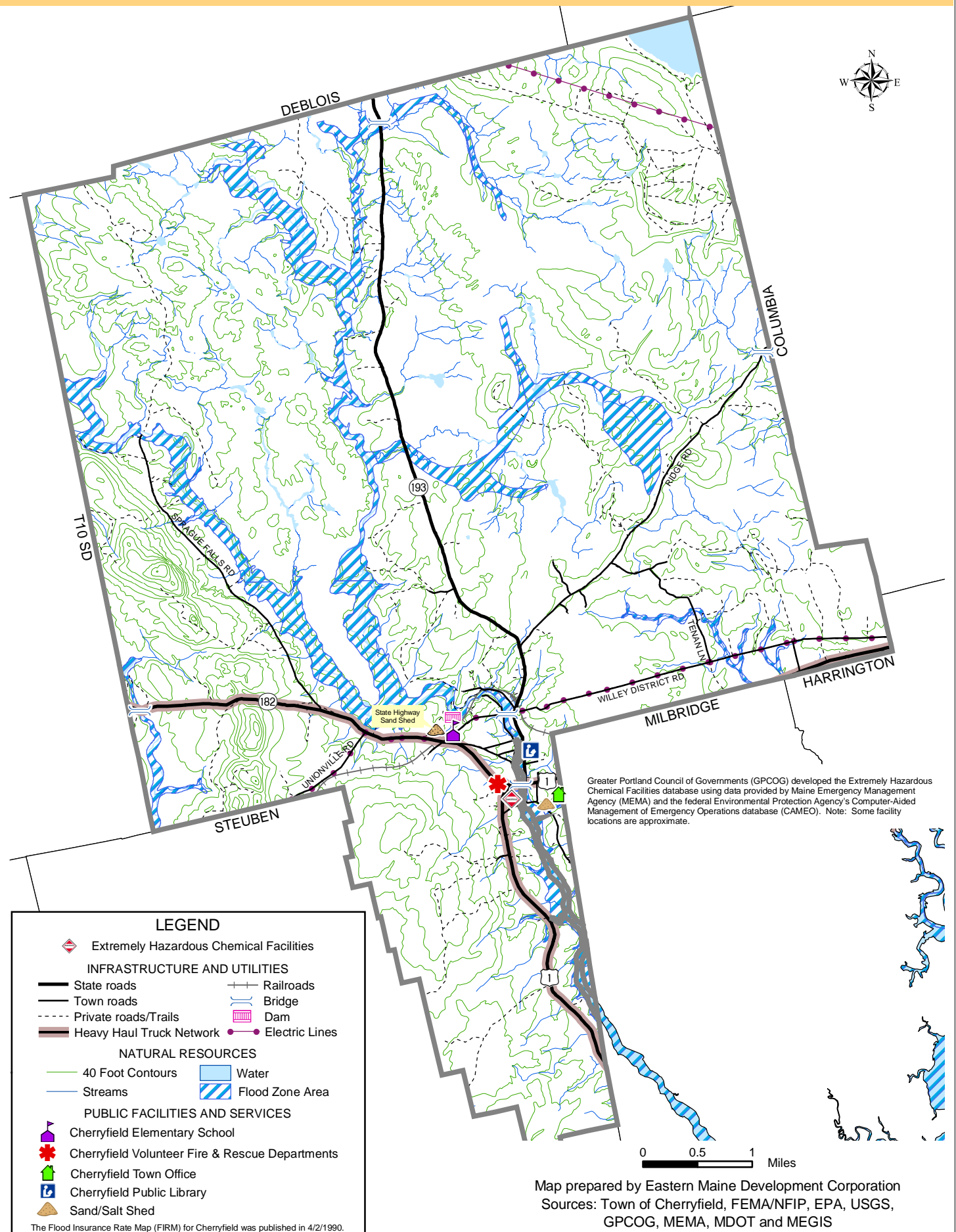
- Charlotte Elementary School
- Charlotte Volunteer Fire Department
- Charlotte Baptist Church
- Town Office
- Sand/Salt Shed

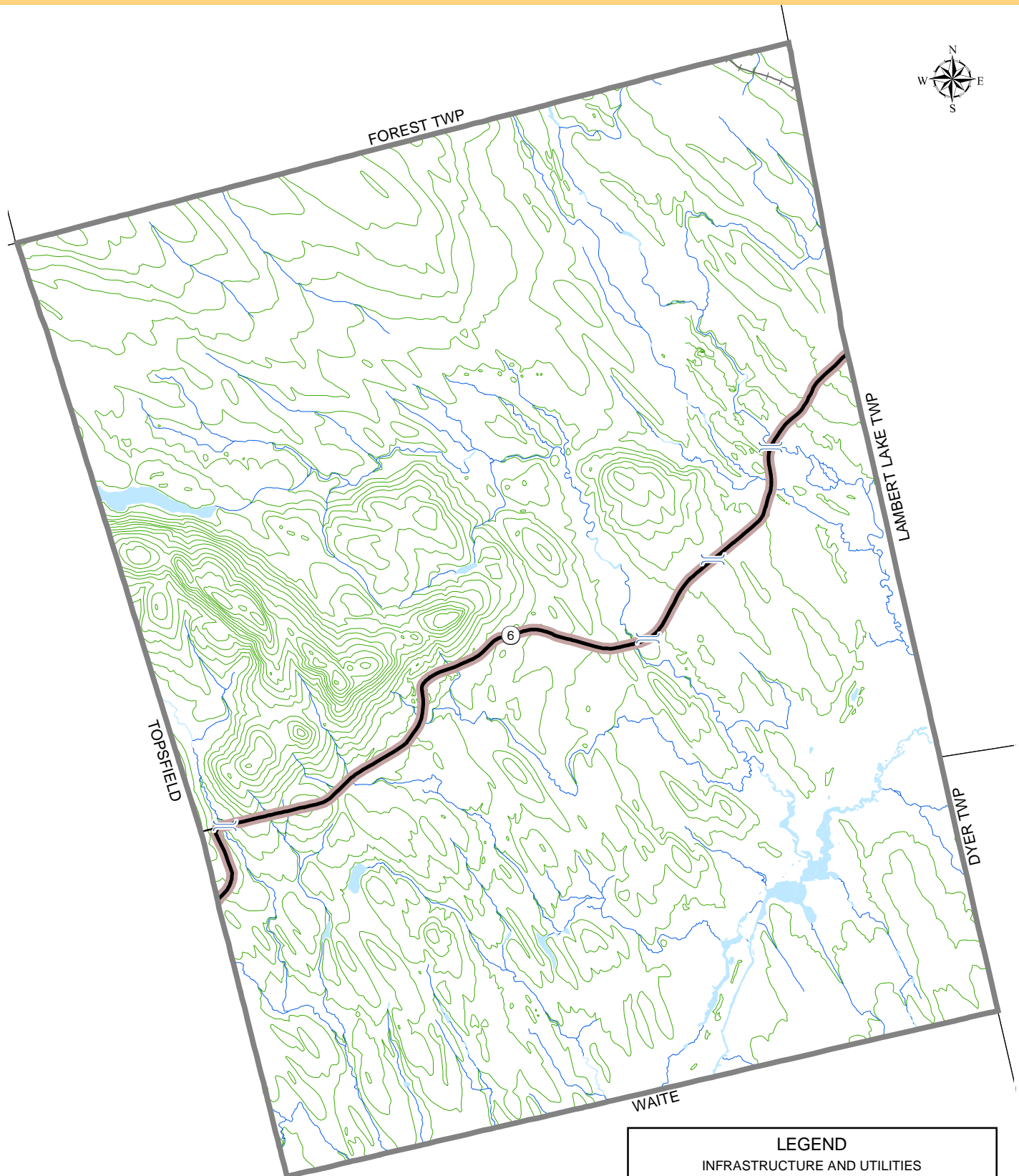
The Flood Insurance Rate Map (FIRM) for Charlotte was published in 12/17/1976.



0 0.5 1 Miles

Map prepared by Eastern Maine Development Corporation
 Sources: Town of Charlotte, FEMA/NFIP, USGS, MDOT and MEGIS
 Map created: March, 2005

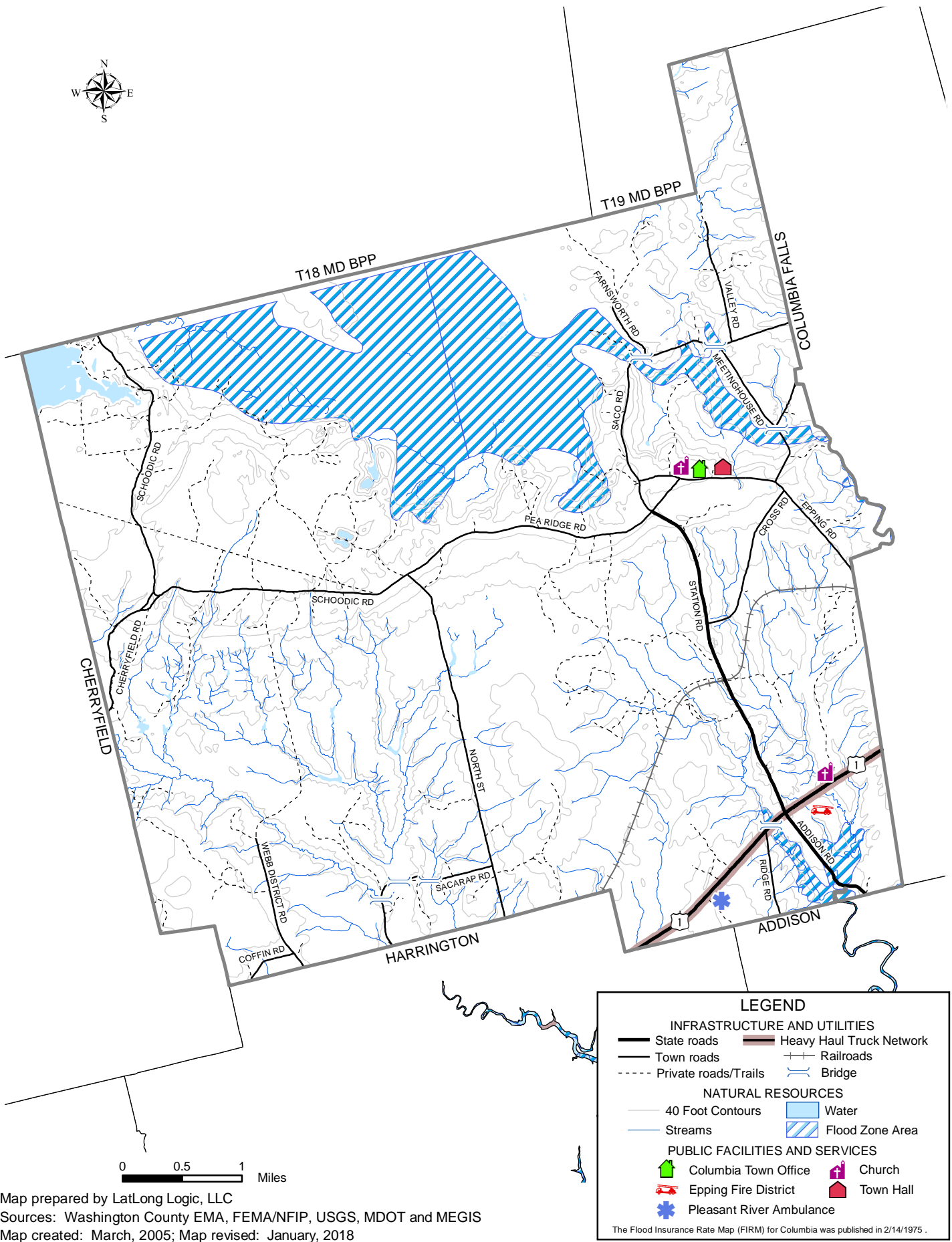


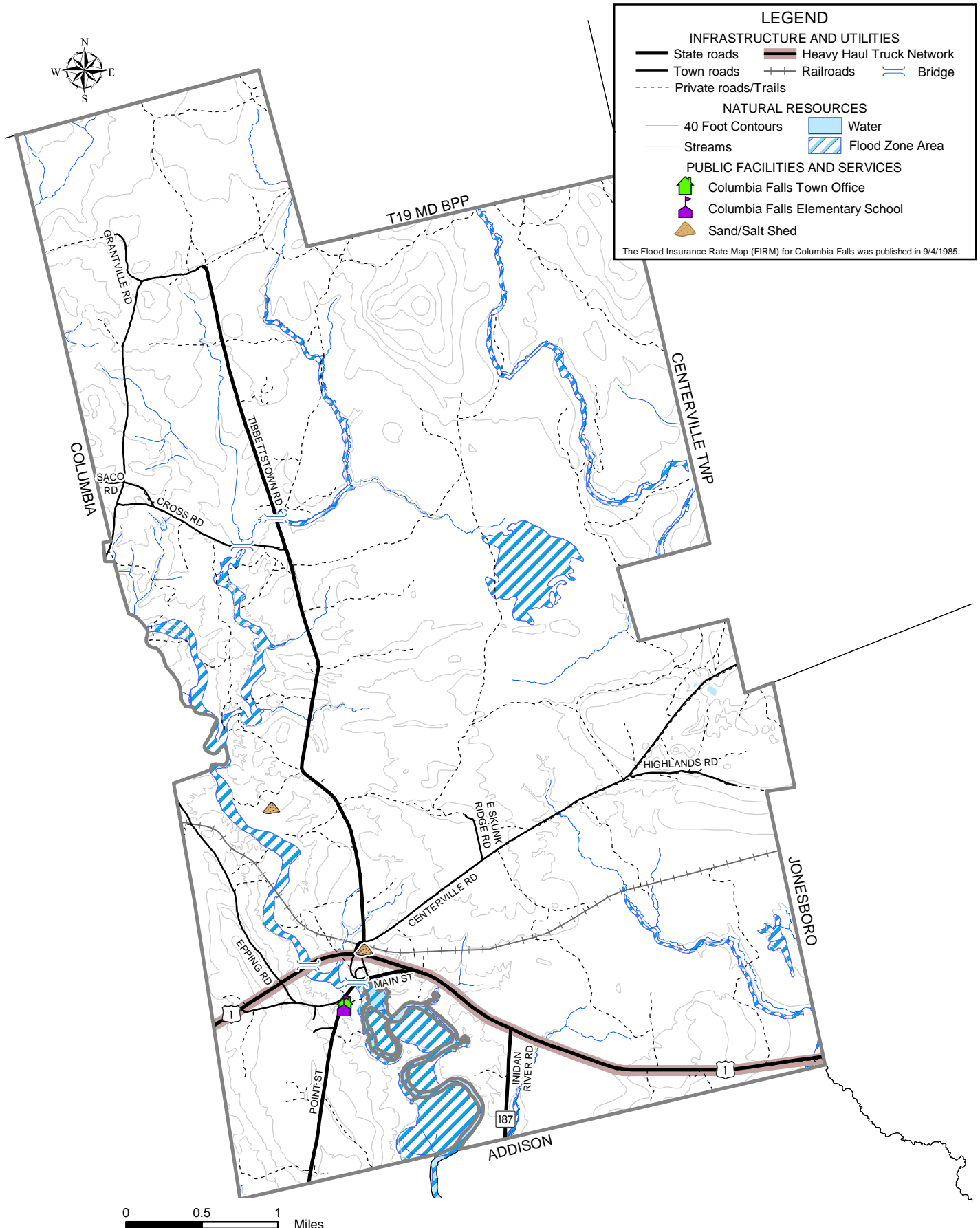


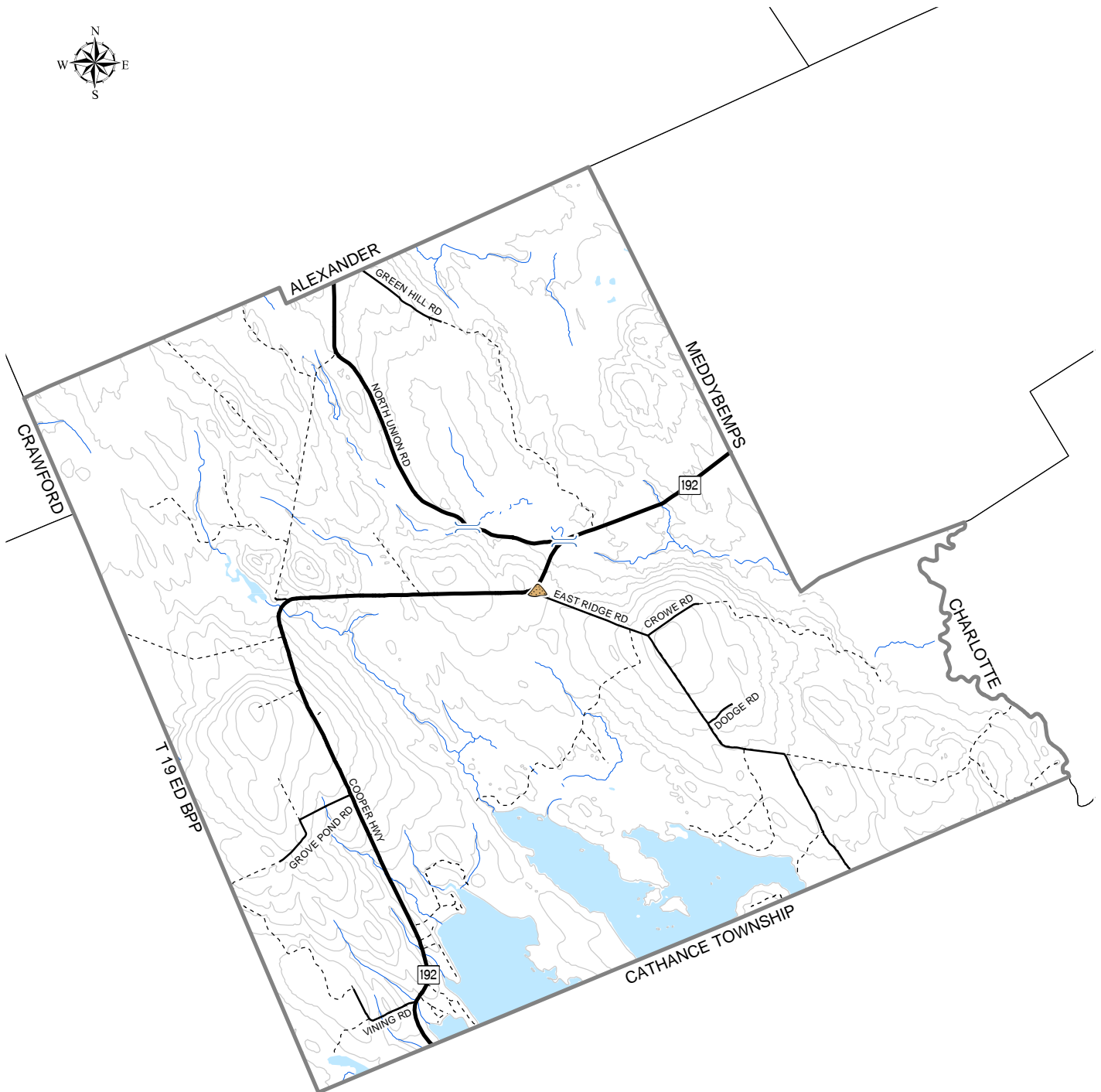
0 0.5 1 Miles

Map prepared by Eastern Maine Development Corporation
Sources: USGS, MDOT and MEGIS
Map created: March, 2005

LEGEND	
INFRASTRUCTURE AND UTILITIES	
— State roads	— Heavy Haul Truck Network
— Town roads	++ Railroads
	— Bridge
NATURAL RESOURCES	
— 40 Foot Contours	Water
— Streams	
PUBLIC FACILITIES AND SERVICES	
There are no public facilities/services in Codyville Plantation	
The Flood Insurance Rate Map (FIRM) is not available for Codyville Plantation.	







0 0.5 1 Miles

Map prepared by LatLong Logic, LLC
 Sources: Washington County EMA, FEMA/NFIP, USGS, MDOT and MEGIS
 Map created: March, 2005; Map revised: January, 2018

LEGEND

INFRASTRUCTURE AND UTILITIES

State roads

Town roads

Private roads/Trails

Bridge

NATURAL RESOURCES

40 Foot Contours

Streams

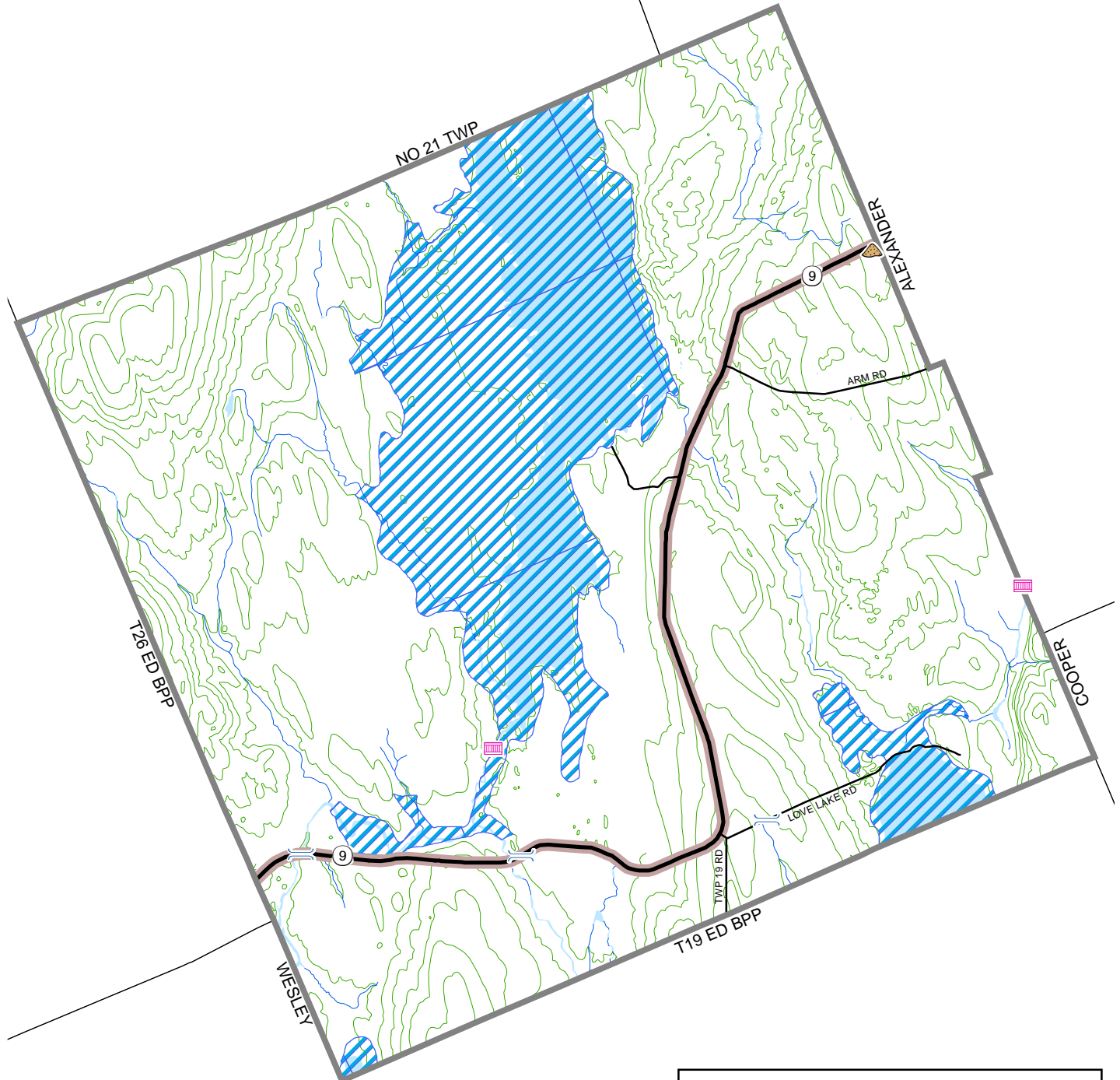
Water

Flood Zone Area

PUBLIC FACILITIES AND SERVICES

Sand/Salt Shed

The Flood Insurance Rate Map (FIRM) is not available for Cooper.



0 0.5 1 Miles

Map prepared by Eastern Maine Development Corporation
 Sources: FEMA/NFIP, USGS, MDOT and MEGIS
 Map created: March, 2005

See map disclaimer in Introduction section.

LEGEND

INFRASTRUCTURE AND UTILITIES

- State roads
- Town roads
- Railroads
- Heavy Haul Truck Network
- Dam
- Bridge

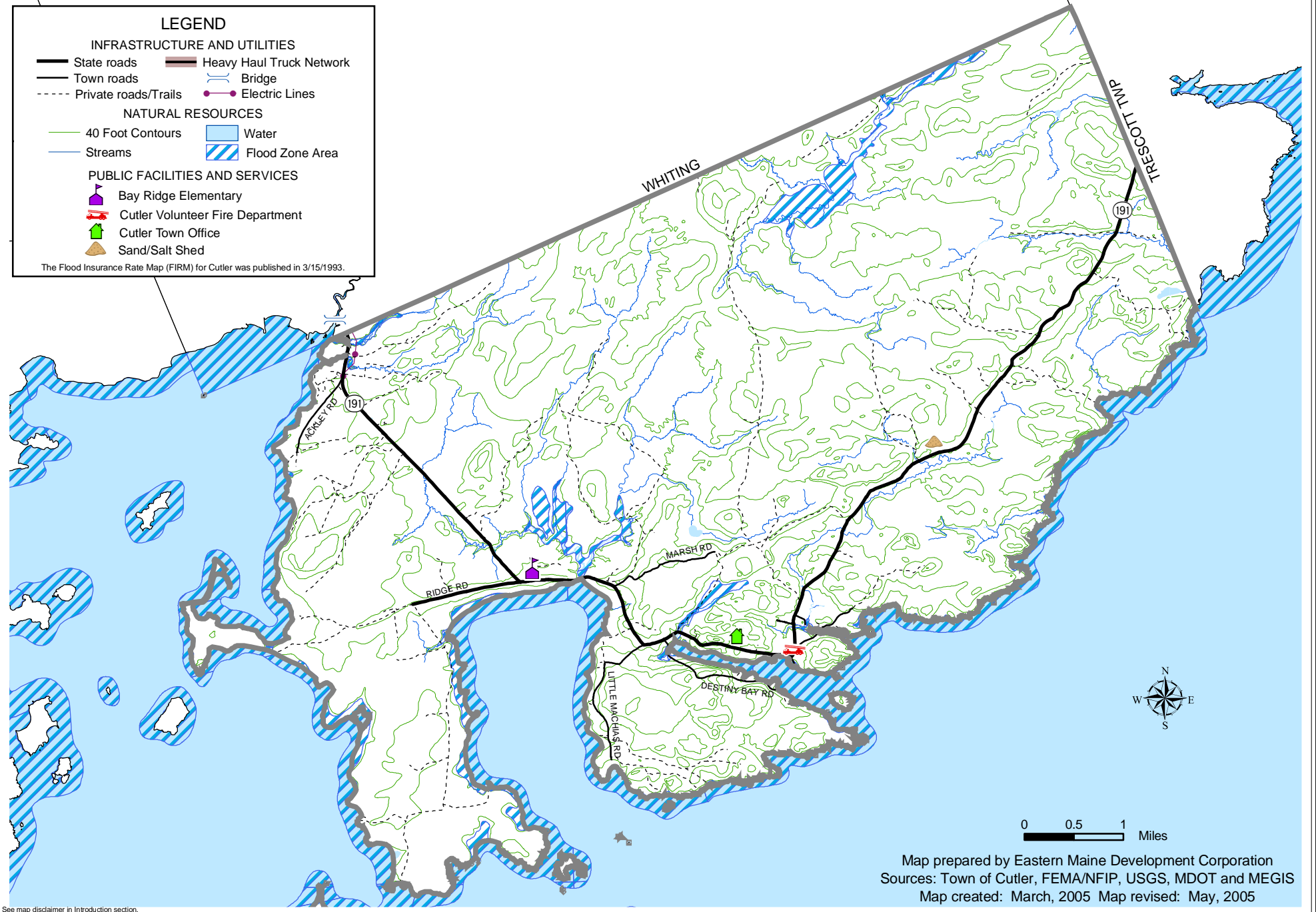
NATURAL RESOURCES

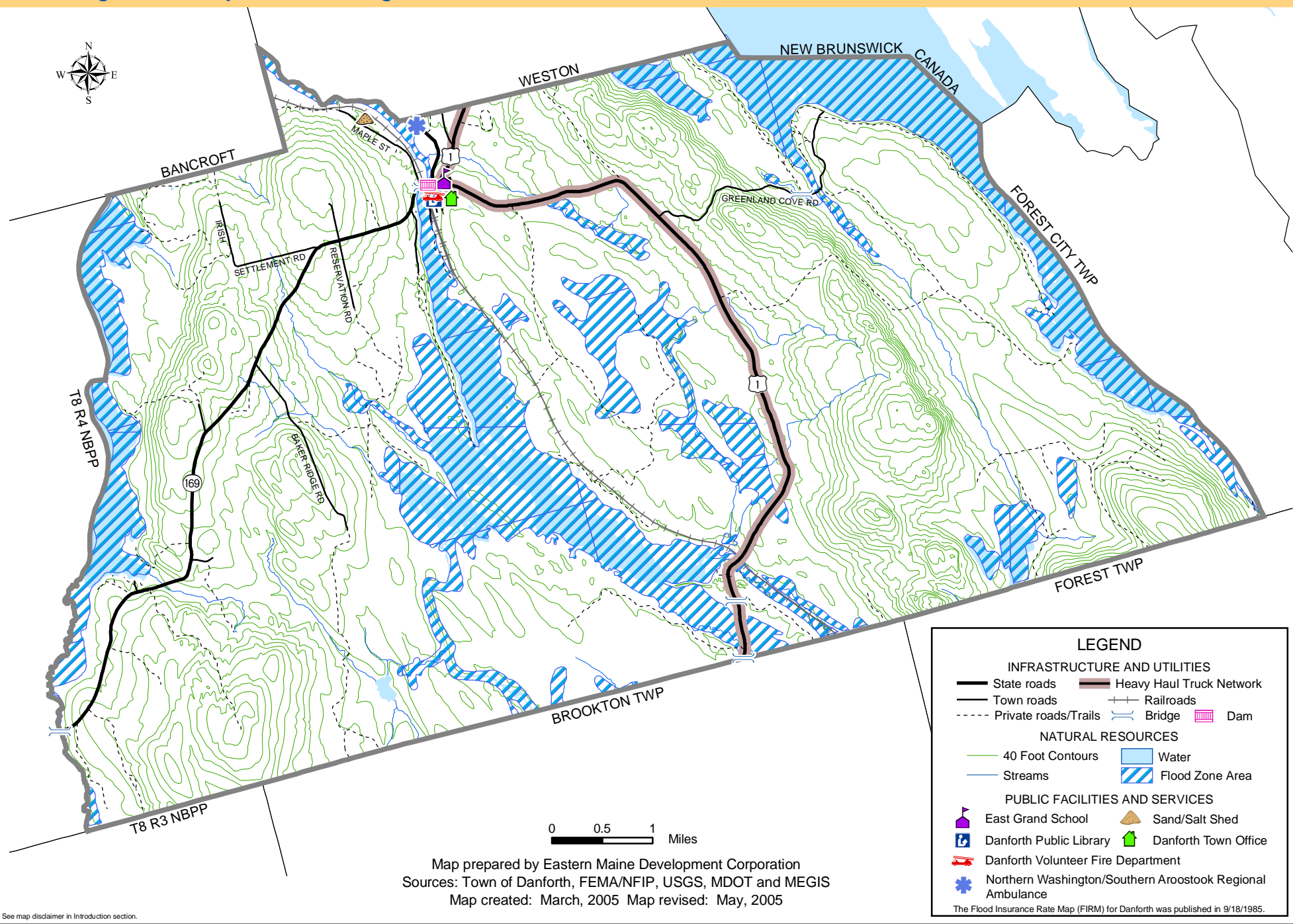
- 40 Foot Contours
- Streams
- Water
- Flood Zone Area

PUBLIC FACILITIES AND SERVICES

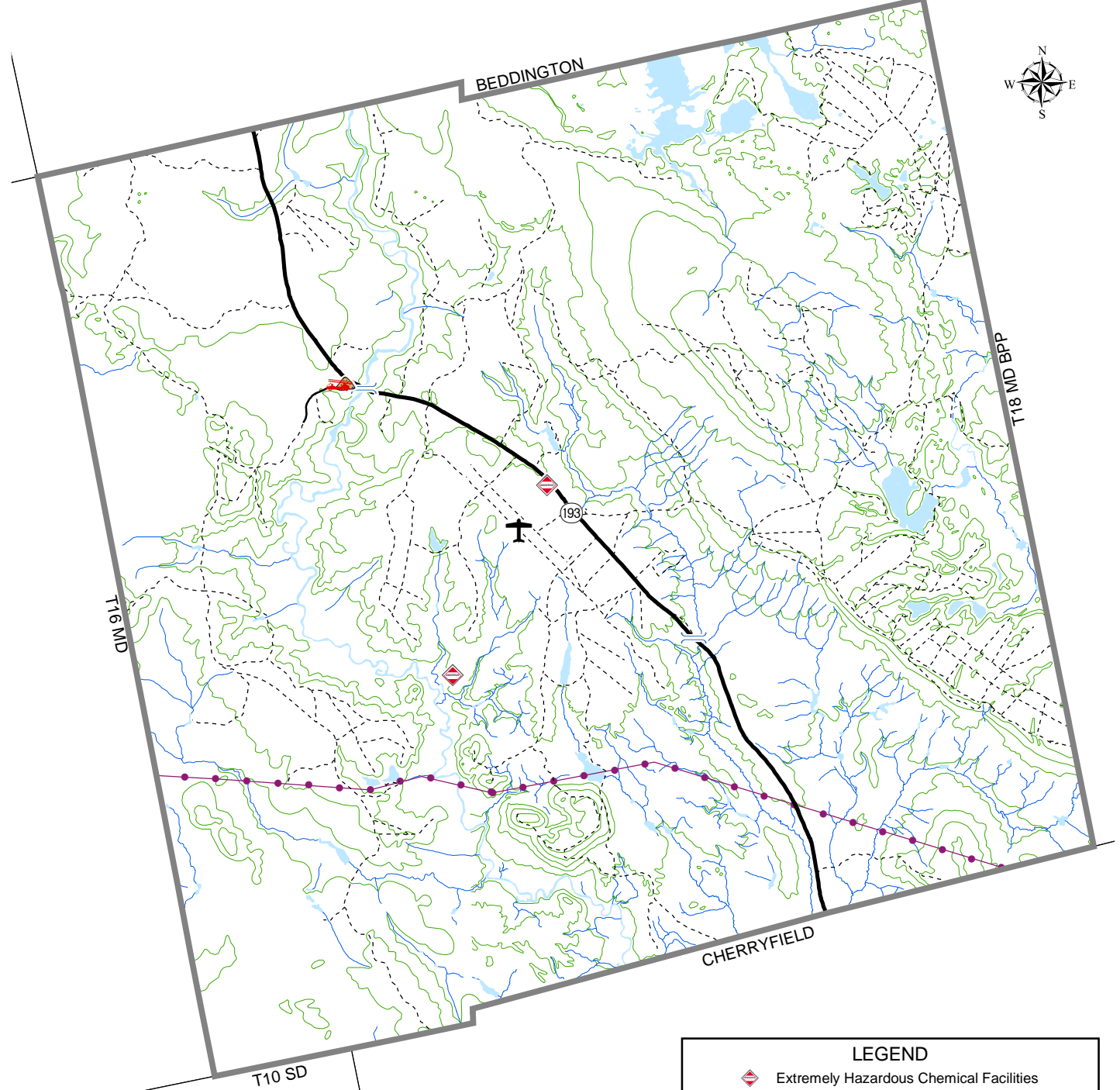
- Sand/Salt Shed

The Flood Insurance Rate Map (FIRM) for Crawford was published in 1/17/1975.





Greater Portland Council of Governments (GPCOG) developed the Extremely Hazardous Chemical Facilities database using data provided by Maine Emergency Management Agency (MEMA) and the federal Environmental Protection Agency's Computer-Aided Management of Emergency Operations database (CAMEO). Note: Some facility locations are approximate.



0 0.5 1 Miles

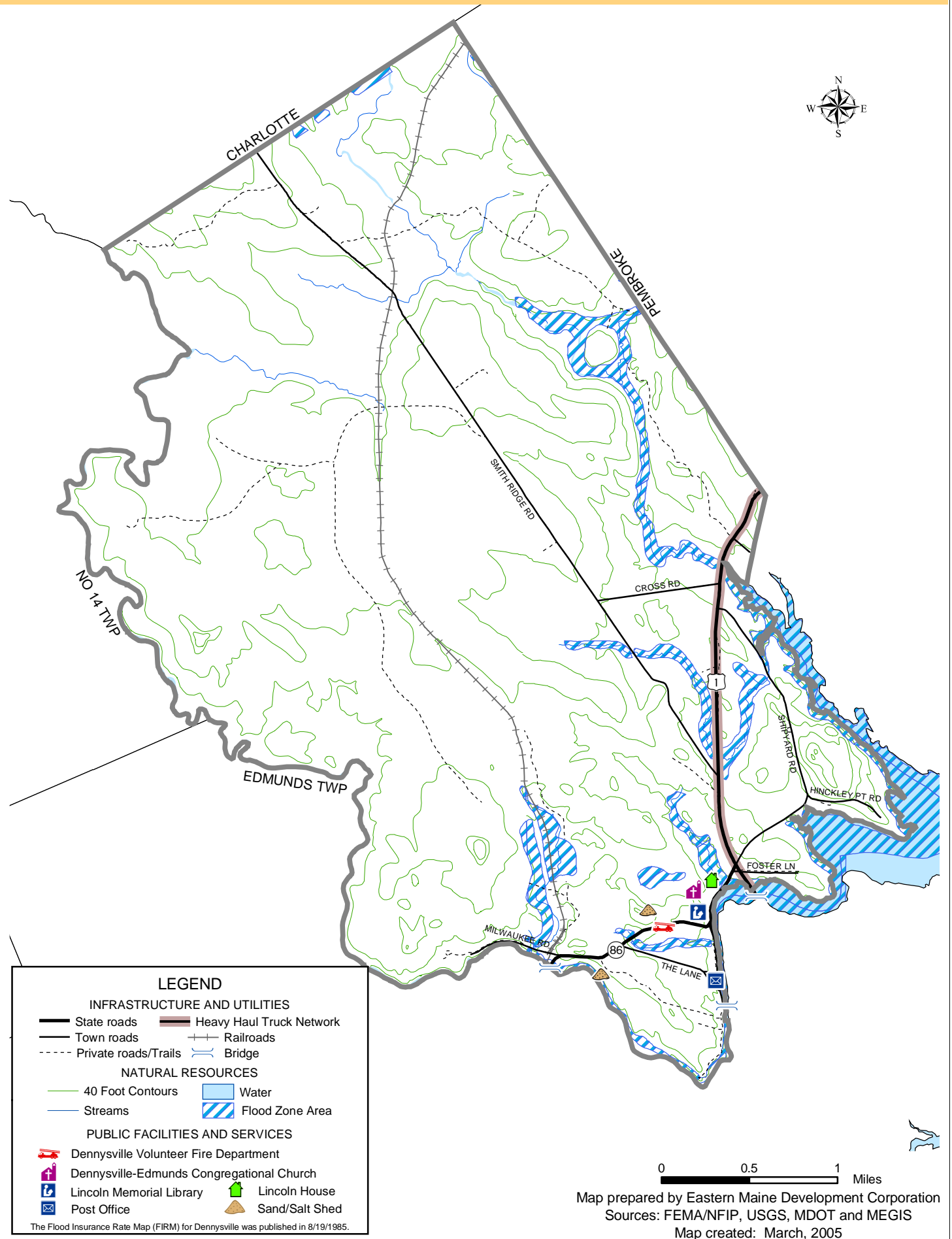
Map prepared by Eastern Maine Development Corporation
Sources: EPA, USGS, GPCOG, MEMA, MDOT and MEGIS
Map created: March, 2005

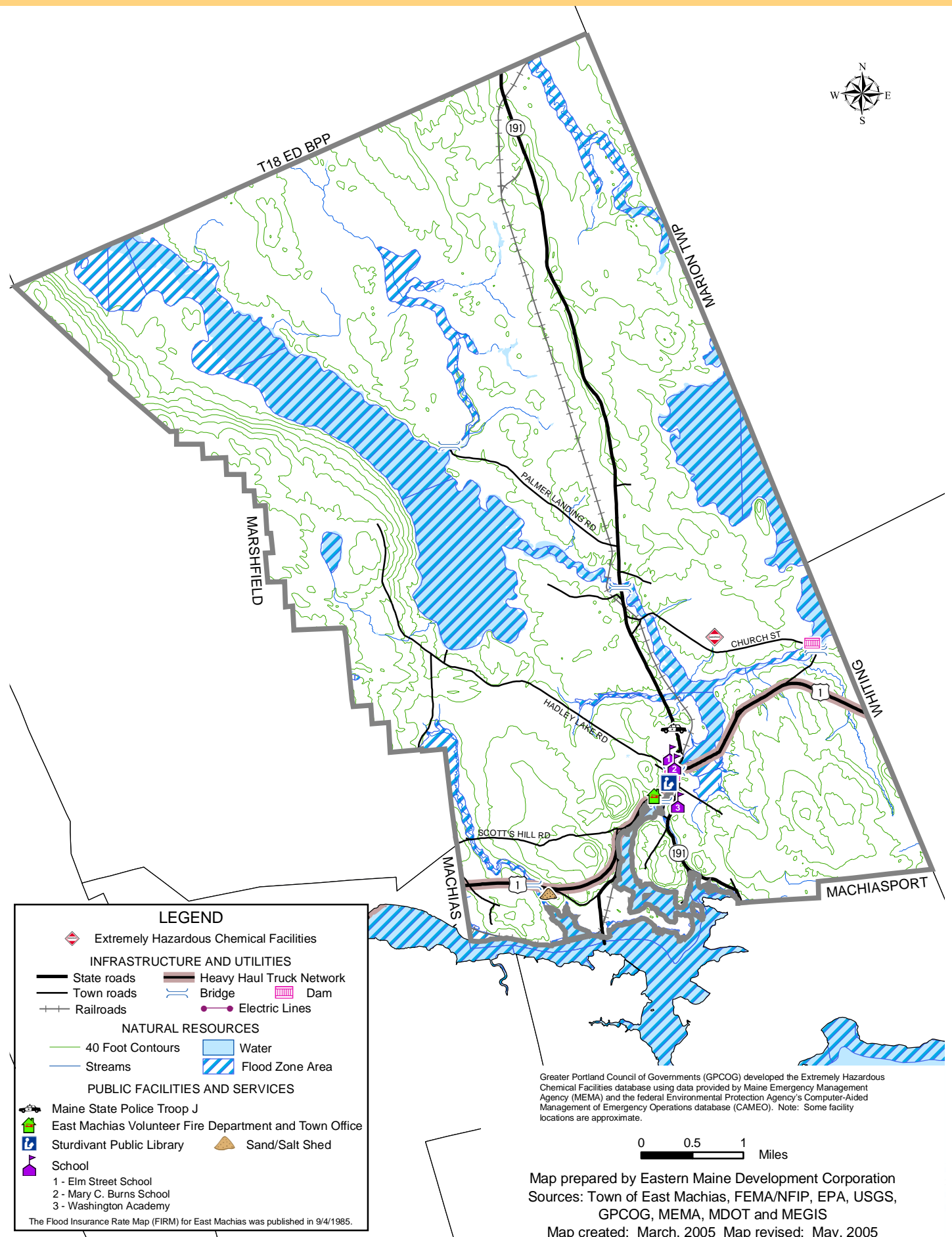
See map disclaimer in Introduction section.

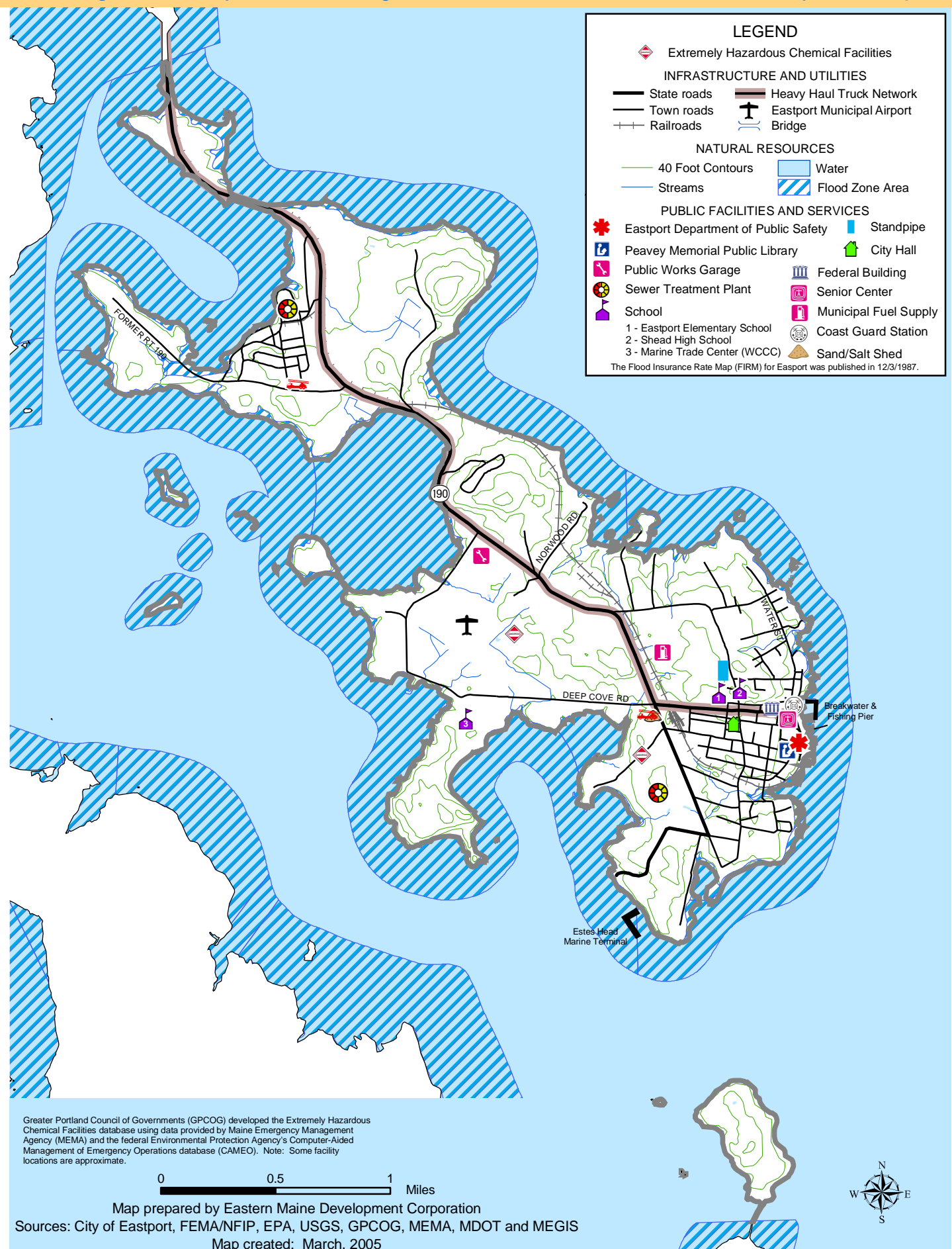
LEGEND

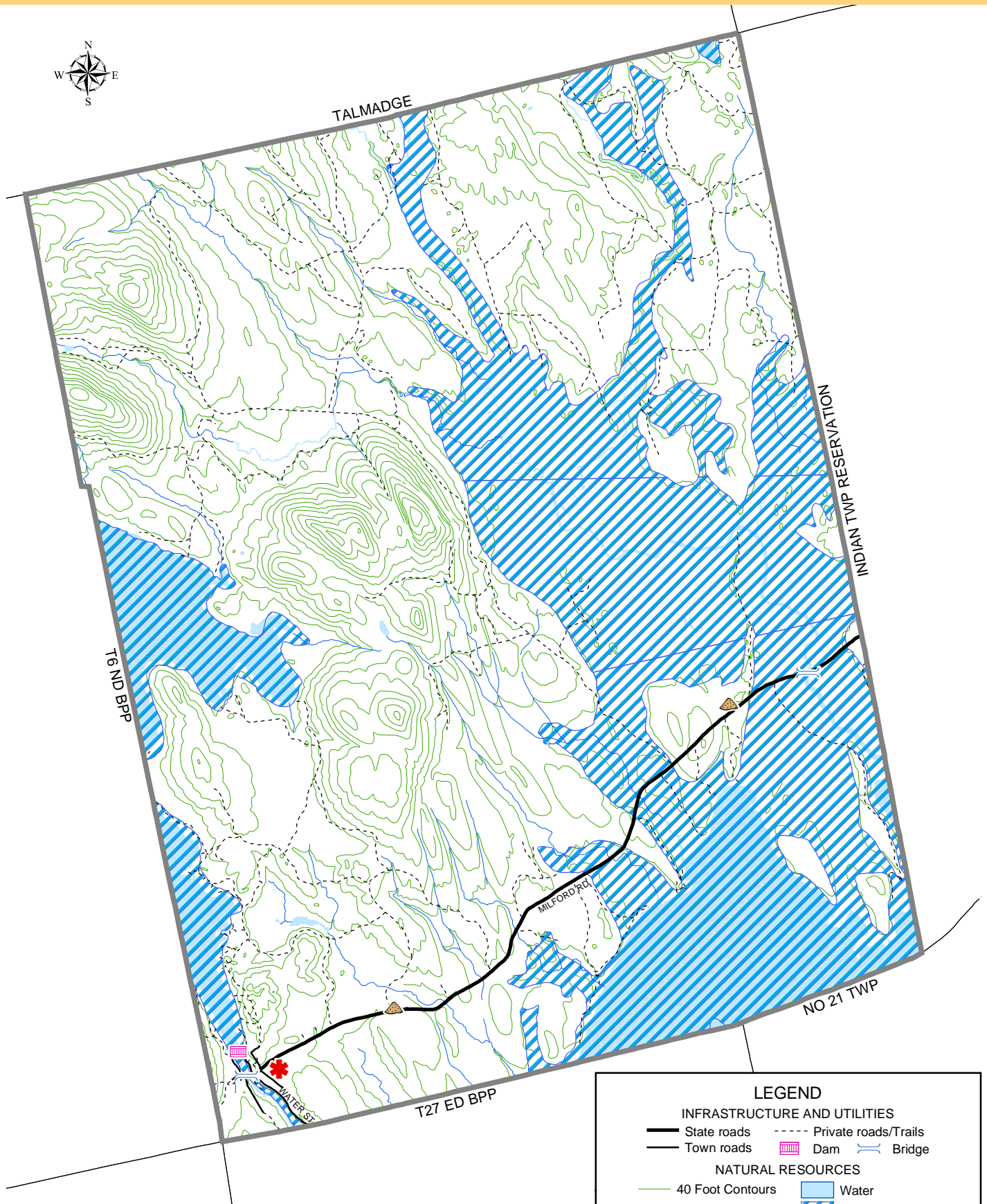
- Extremely Hazardous Chemical Facilities
- INFRASTRUCTURE AND UTILITIES**
 - State roads
 - Town roads
 - Private roads/Trails
 - Deblois Flight Strip
 - Electric Lines
 - Bridge
- NATURAL RESOURCES**
 - 40 Foot Contours
 - Water
 - Streams
- PUBLIC FACILITIES AND SERVICES**
 - Deblois Volunteer Fire Department
 - Sand/Salt Shed

The Flood Insurance Rate Map (FIRM) is not available for Deblois.







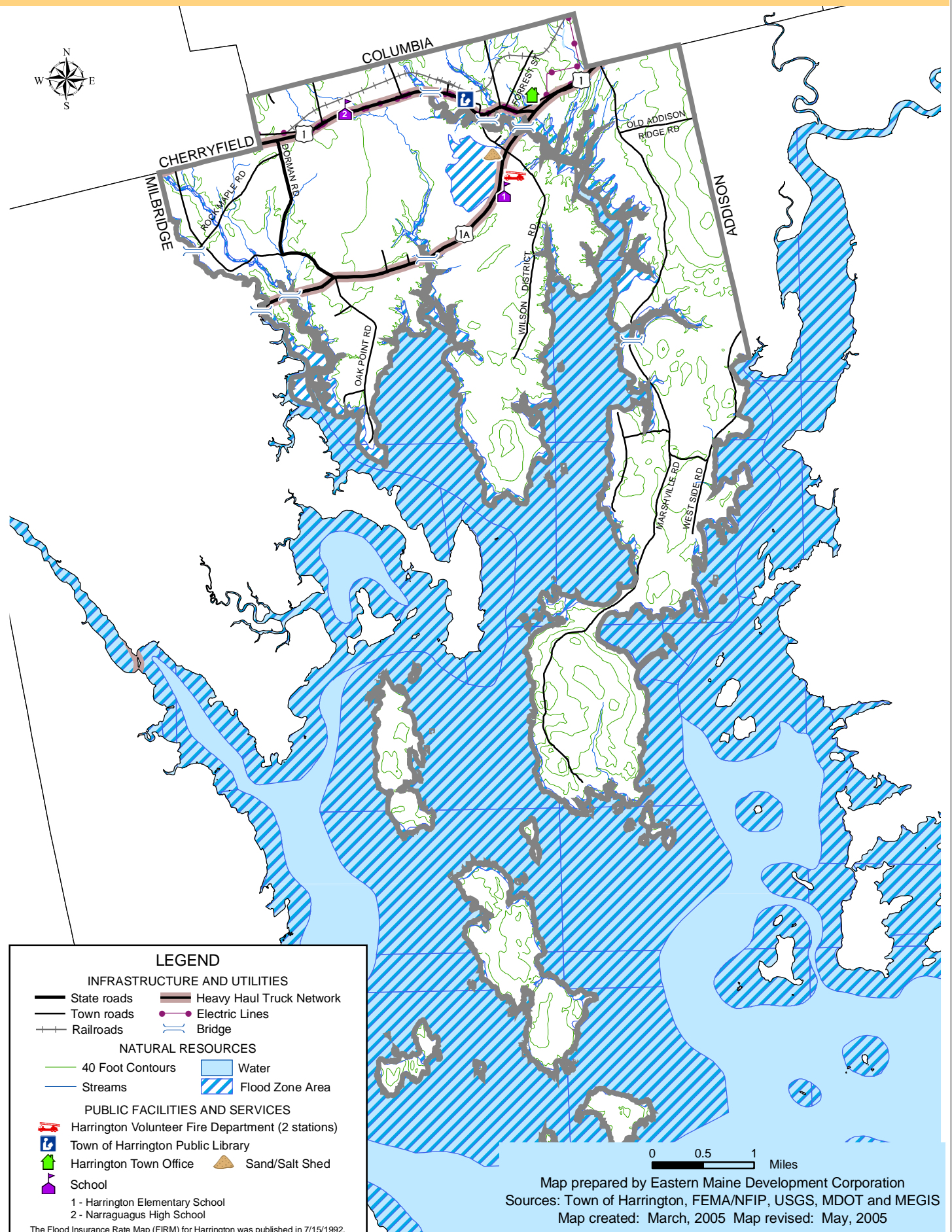


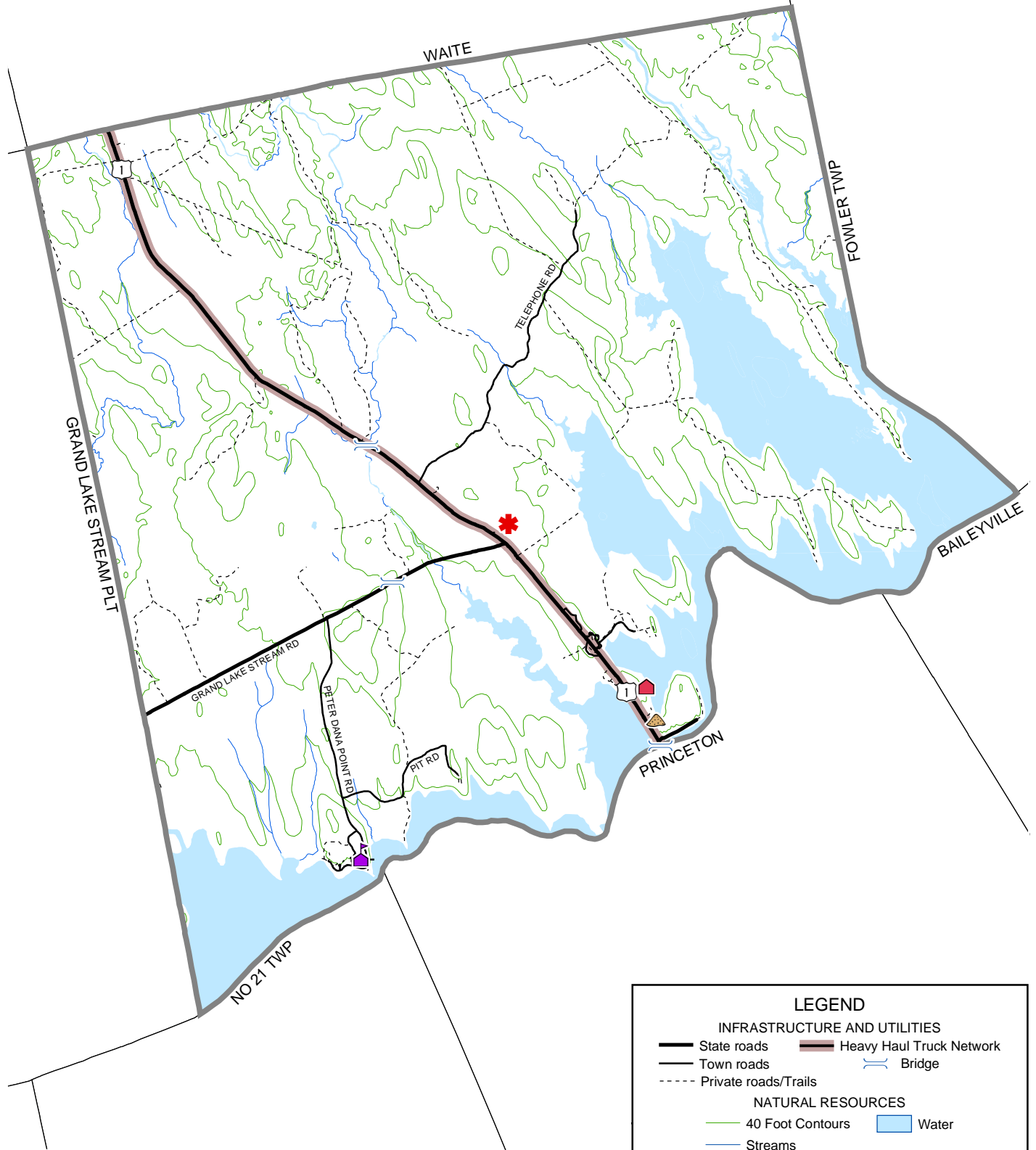
0 0.5 1 Miles

Map prepared by Eastern Maine Development Corporation
 Sources: FEMA/NFIP, USGS, MDOT and MEGIS
 Map created: March, 2005

See map disclaimer in Introduction section.

The Flood Insurance Rate Map (FIRM) for Grand Lake Stream was published in 8/5/1985.





0 0.5 1 Miles

Map prepared by Eastern Maine Development Corporation
 Sources: Indian Township Reservation, USGS, MDOT and MEGIS
 Map created: March, 2005 Map revised: May, 2005

See map disclaimer in Introduction section.

LEGEND

INFRASTRUCTURE AND UTILITIES

- State roads
- Town roads
- - - Private roads/Trails
- Heavy Haul Truck Network
- Bridge

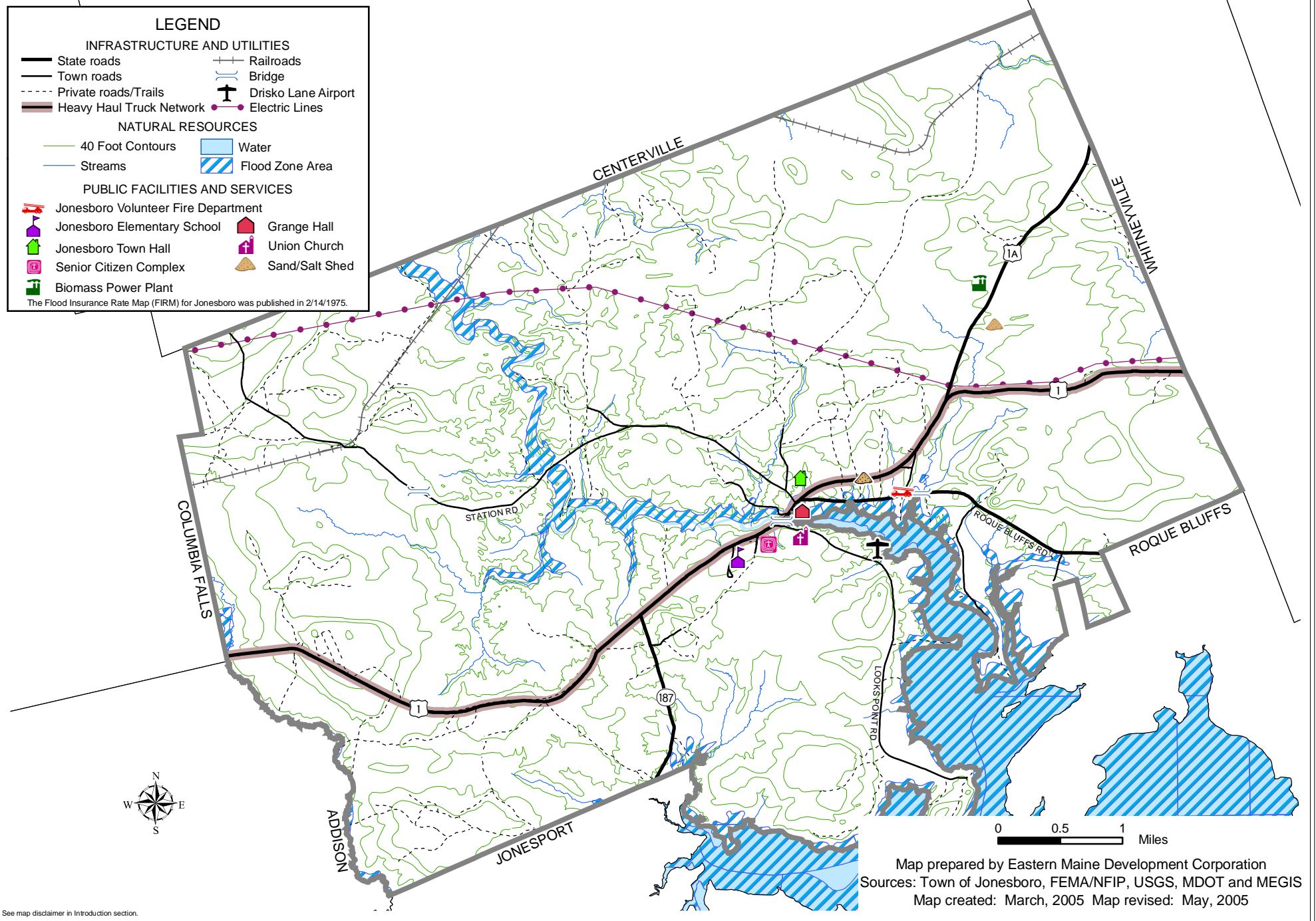
NATURAL RESOURCES

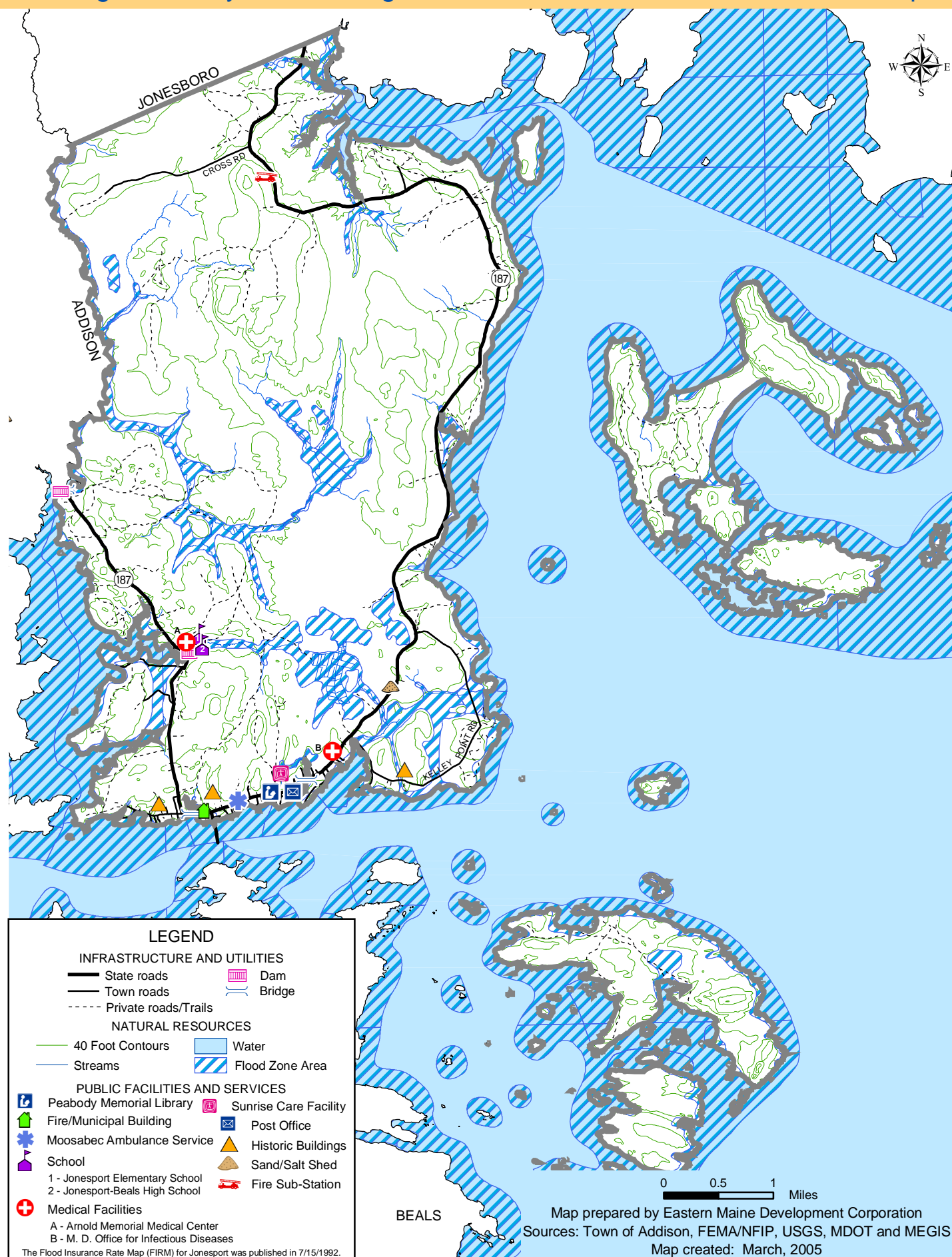
- 40 Foot Contours
- Streams
- Water

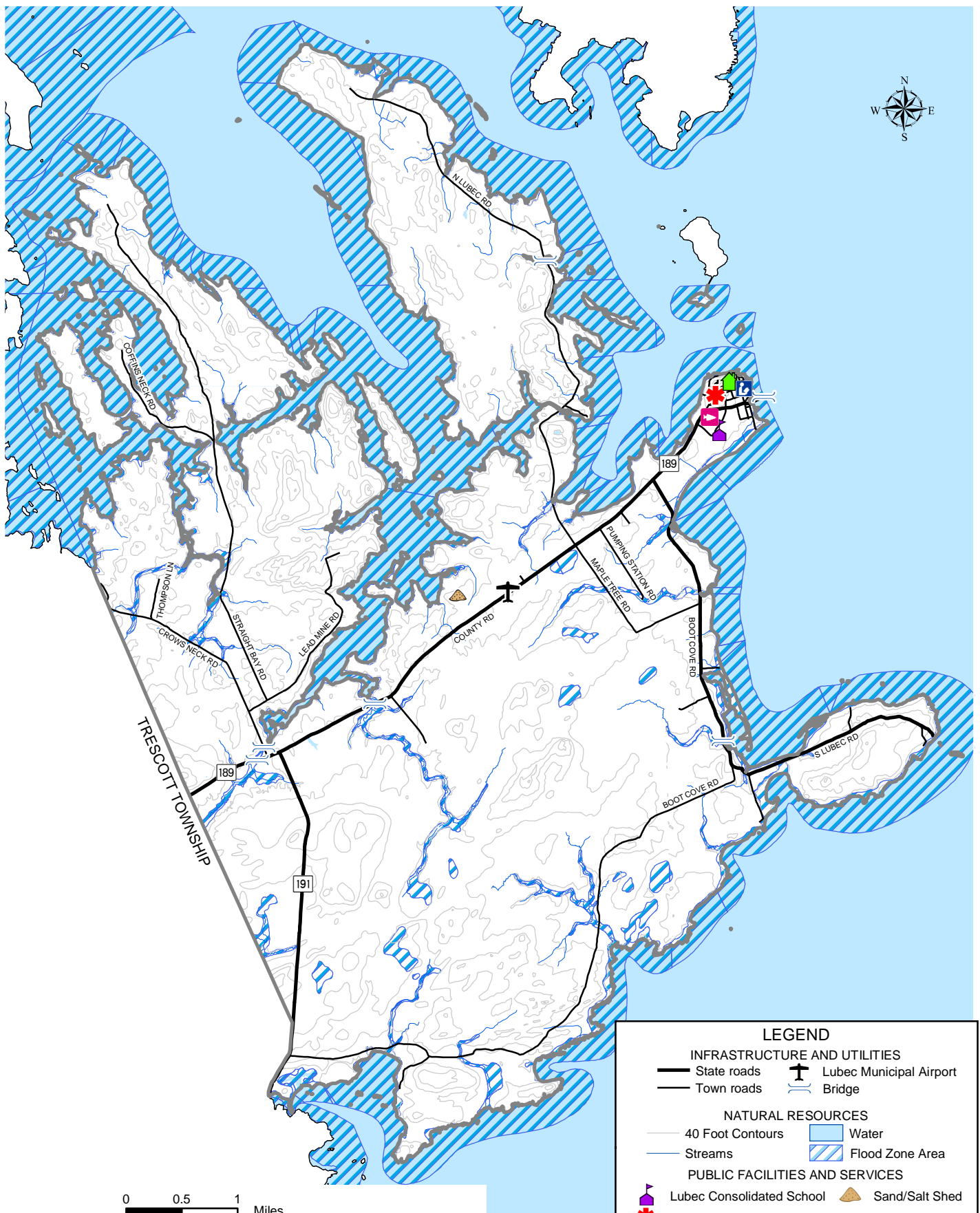
PUBLIC FACILITIES AND SERVICES

- Indian Township School and Shelter
- Indian Twp Reservation Fire/Rescue/Police Departments
- Recreation and Shelter Building
- Sand/Salt Shed

The Flood Insurance Rate Map (FIRM) is not available for Indian Township Reservation



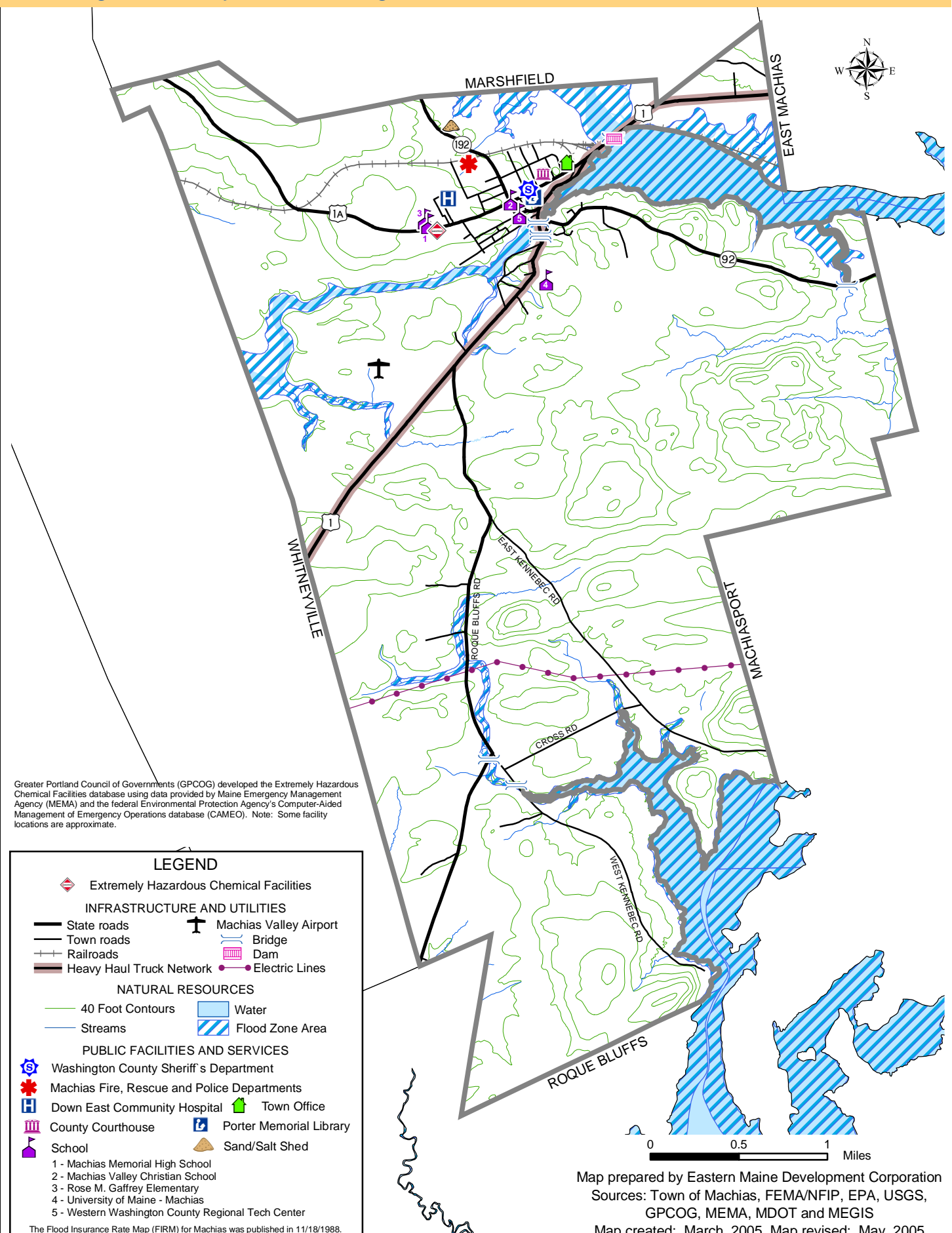


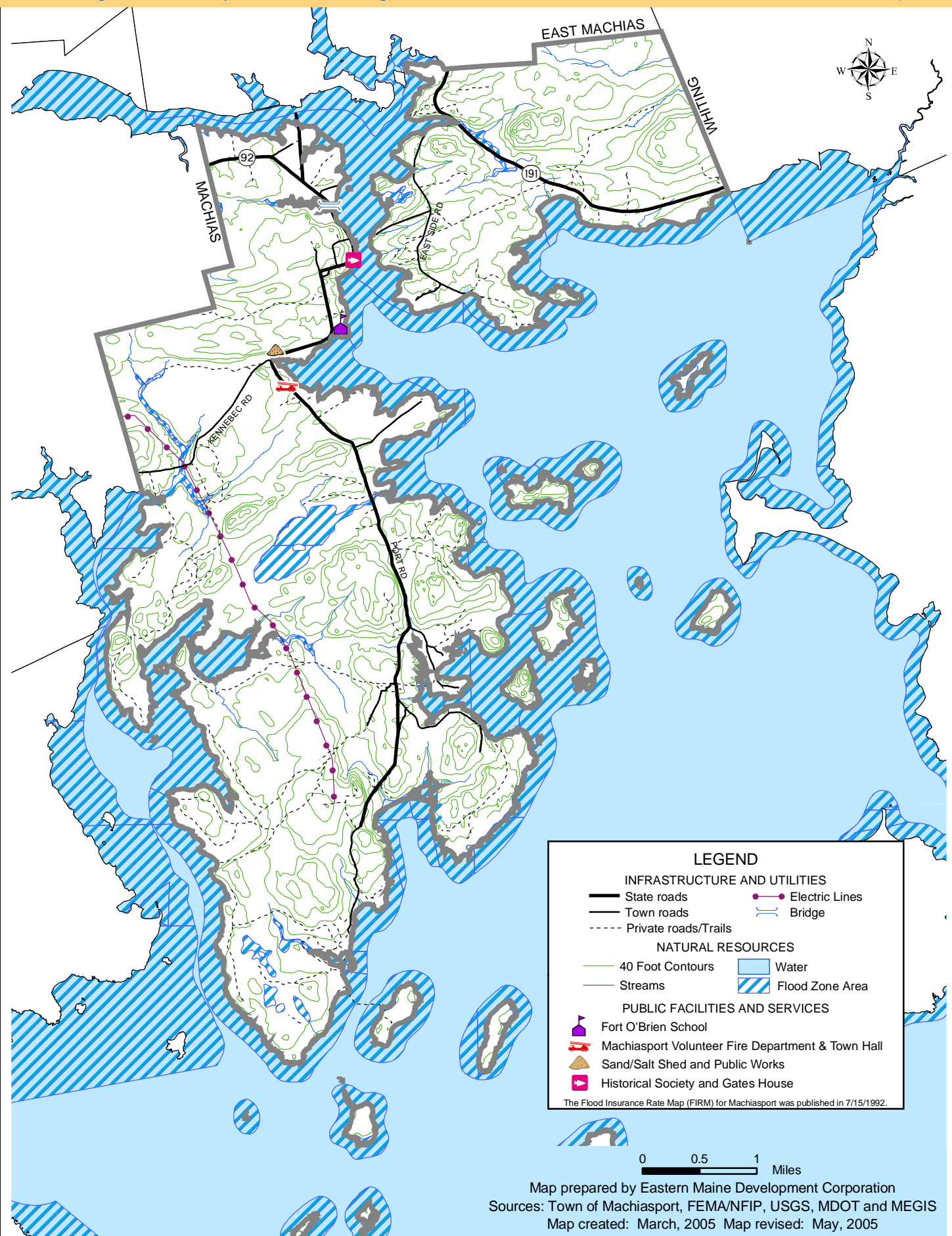


Map prepared by LatLong Logic, LLC

Sources: Washington County EMA, FEMA/NFIP, USGS, MDOT and MEGIS

Map created: March, 2005; Map revised: April, 2018





LEGEND

INFRASTRUCTURE AND UTILITIES

- State roads
- Town roads
- Private roads/Trails
- Dam
- Bridge

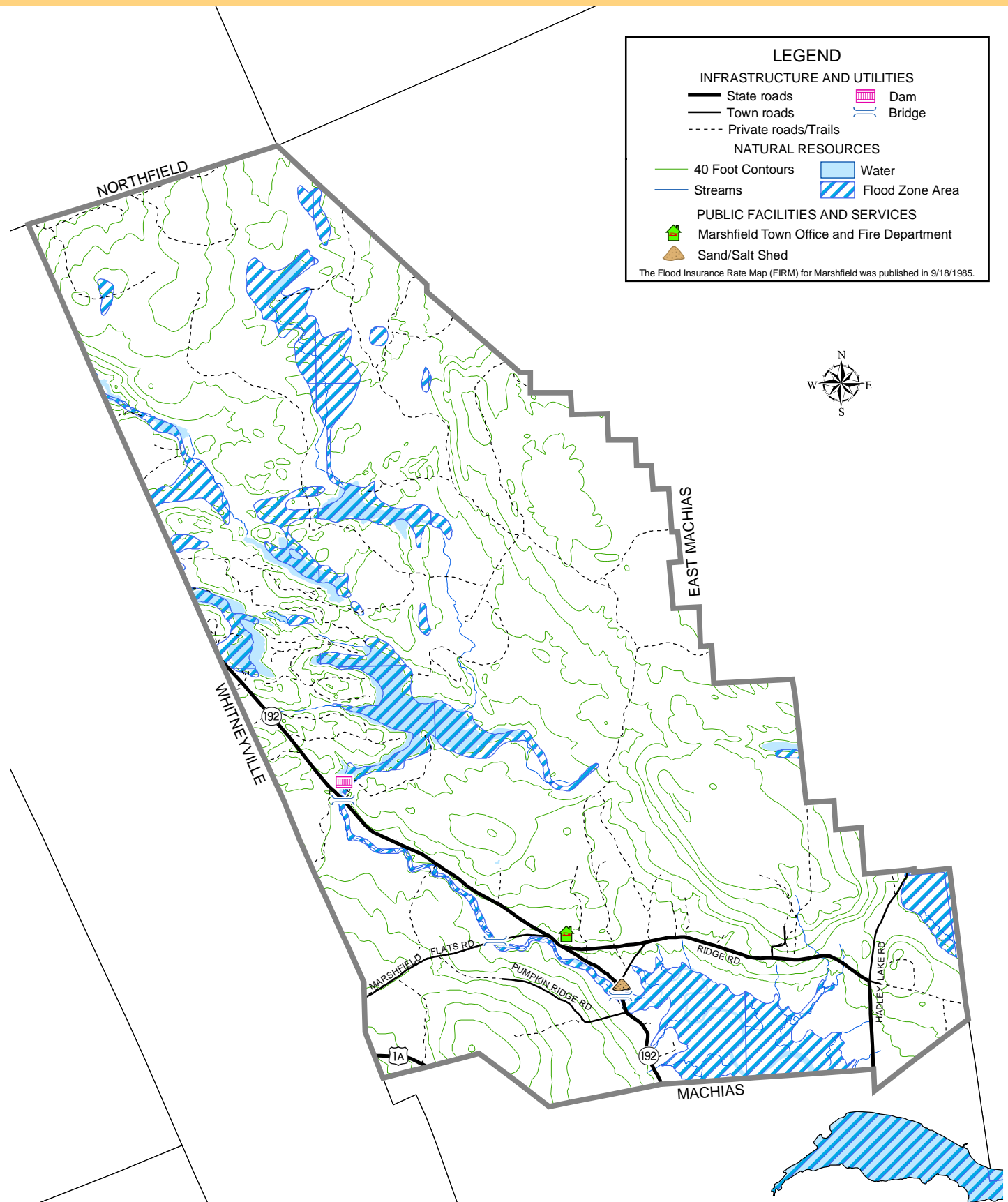
NATURAL RESOURCES

- 40 Foot Contours
- Streams
- Water
- Flood Zone Area

PUBLIC FACILITIES AND SERVICES

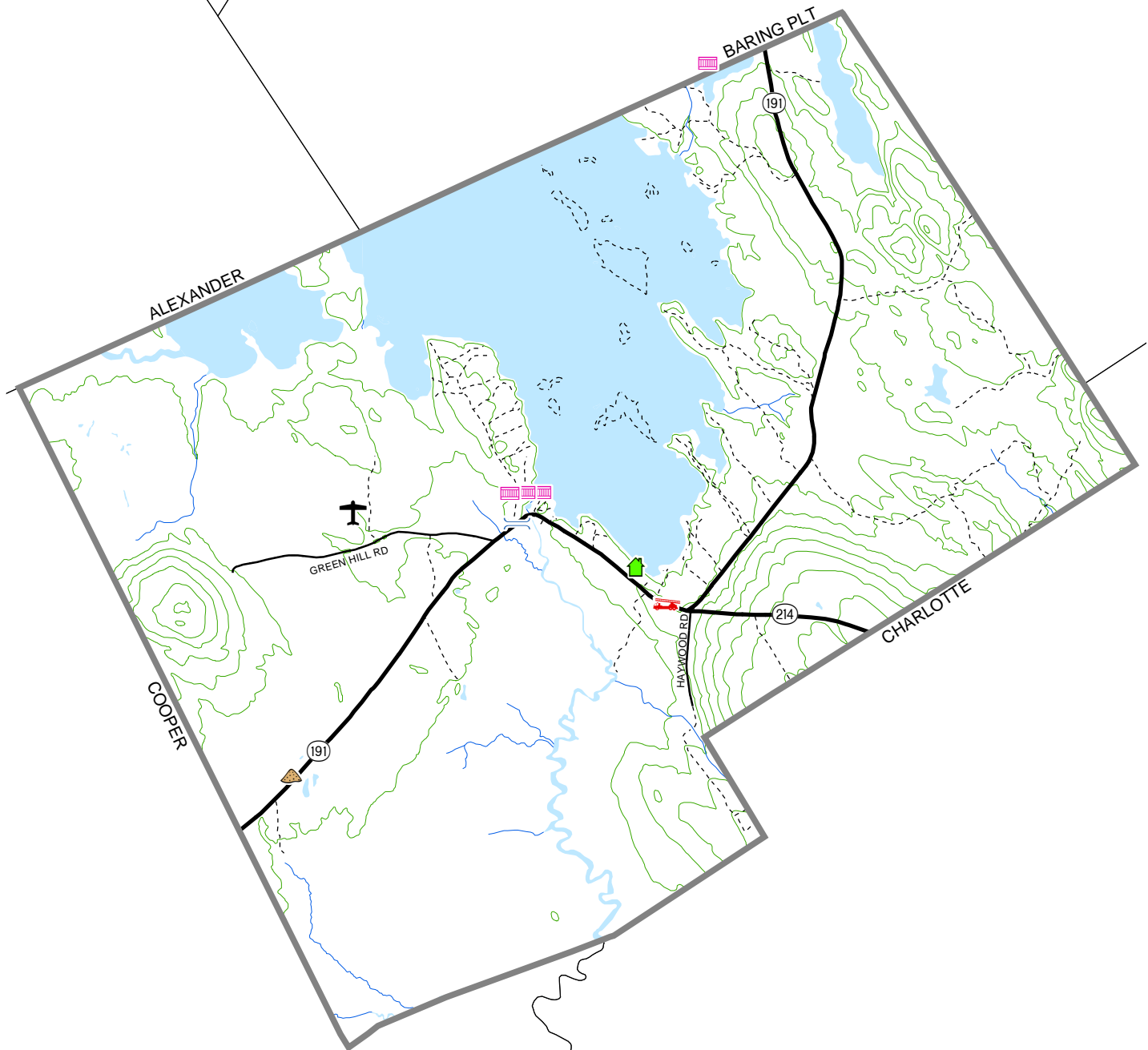
- Marshfield Town Office and Fire Department
- Sand/Salt Shed

The Flood Insurance Rate Map (FIRM) for Marshfield was published in 9/18/1985.



0 0.5 1 Miles

Map prepared by Eastern Maine Development Corporation
 Sources: Town of Marshfield, FEMA/NFIP, USGS, MDOT and MEGIS
 Map created: March, 2005 Map revised: May, 2005



0 0.5 1 Miles

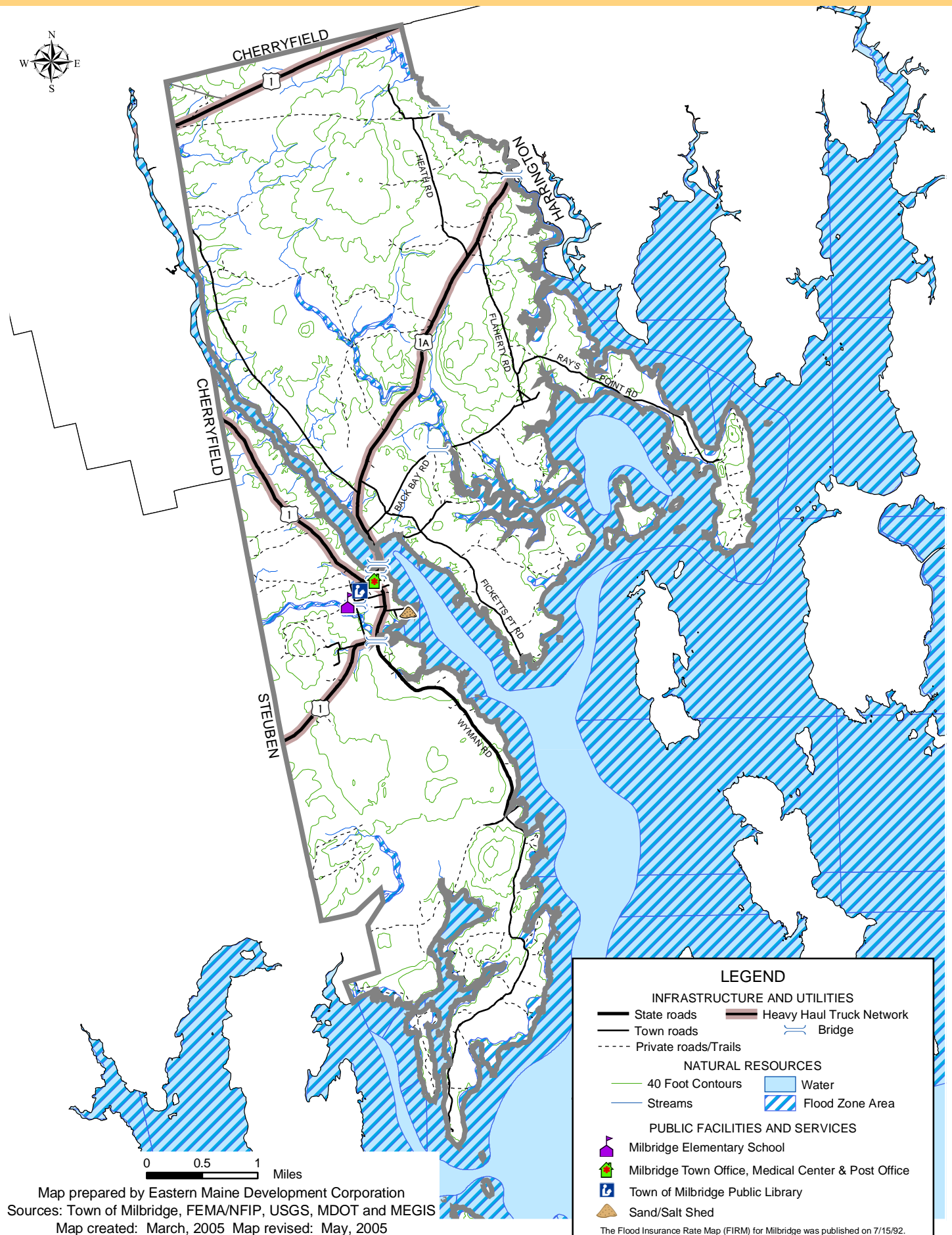
Map prepared by Eastern Maine Development Corporation
 Sources: Town of Meddybemps, USGS, MDOT and MEGIS
 Map created: March, 2005 Map revised: May, 2005

See map disclaimer in Introduction section.

LEGEND

INFRASTRUCTURE AND UTILITIES	
State roads	Dam
Town roads	Bridge
Private roads/Trails	Gillespie Field
NATURAL RESOURCES	
40 Foot Contours	Water
Streams	
PUBLIC FACILITIES AND SERVICES	
Meddybemps Volunteer Fire Department	
Meddybemps Town Office	
Sand/Salt Shed	

The Flood Insurance Rate Map (FIRM) is not available for Meddybemps.



LEGEND

INFRASTRUCTURE AND UTILITIES

- State roads
- Town roads
- Bridge

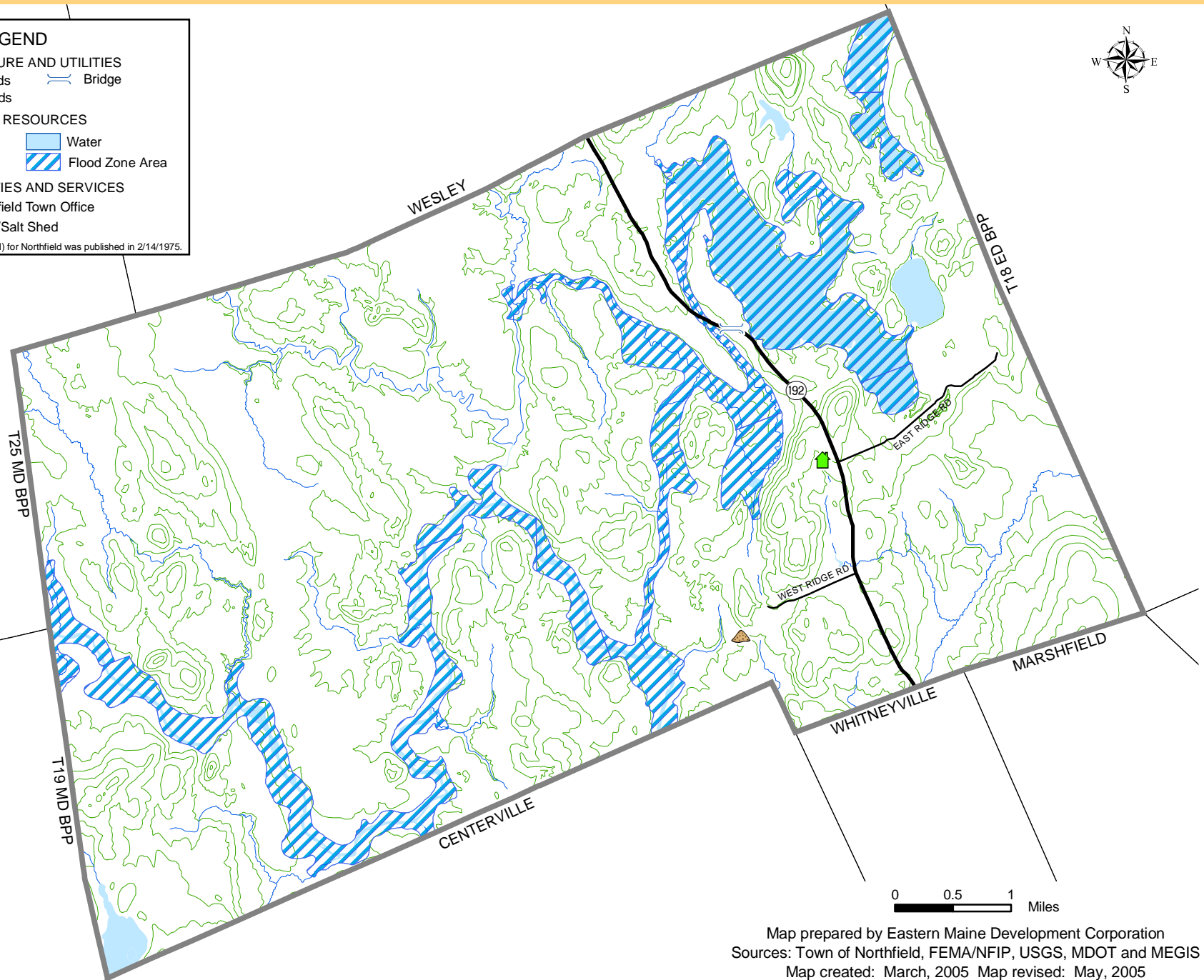
NATURAL RESOURCES

- 40 Foot Contours
- Streams
- Water
- Flood Zone Area

PUBLIC FACILITIES AND SERVICES

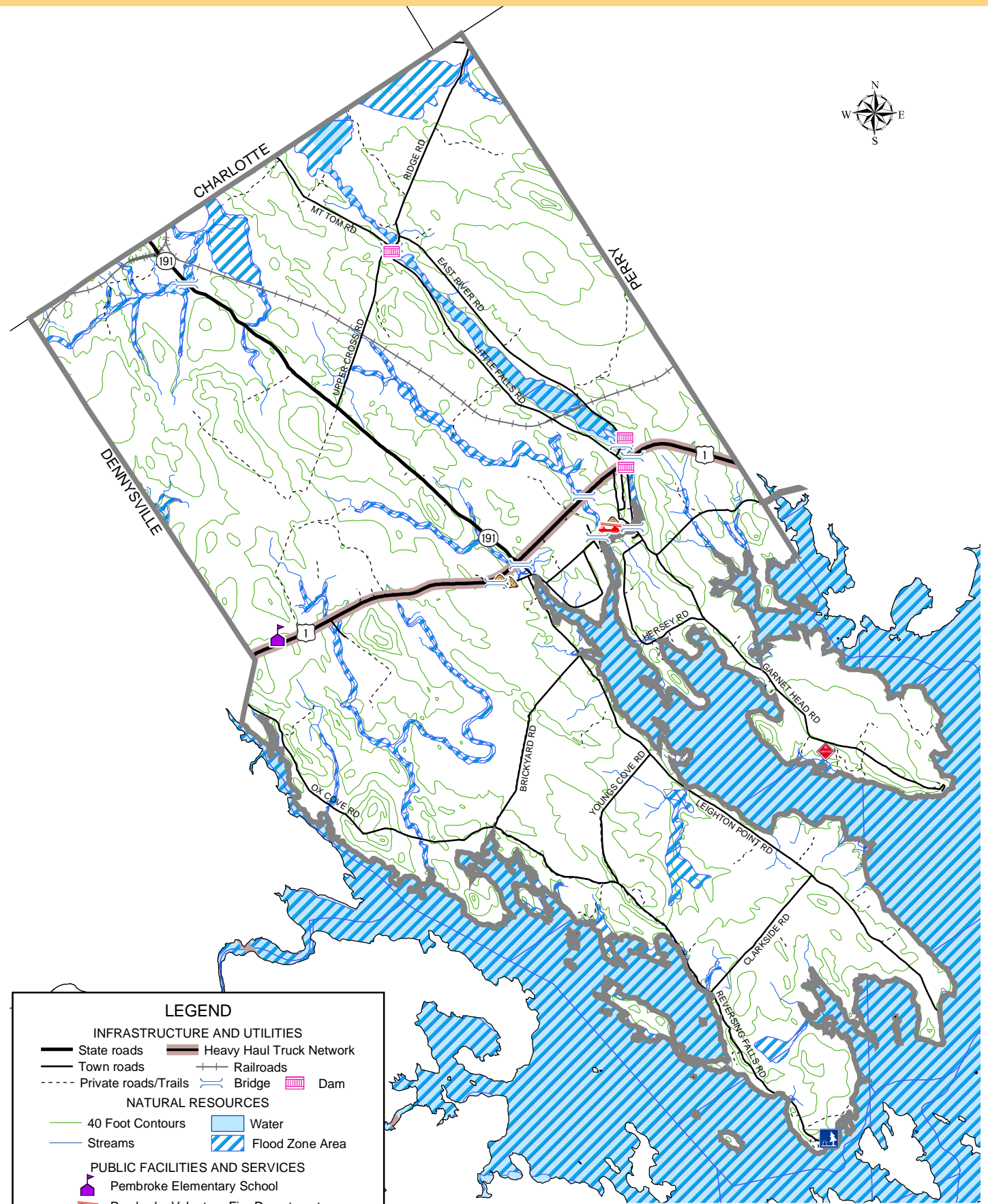
- Northfield Town Office
- Sand/Salt Shed

The Flood Insurance Rate Map (FIRM) for Northfield was published in 2/14/1975.



0 0.5 1 Miles

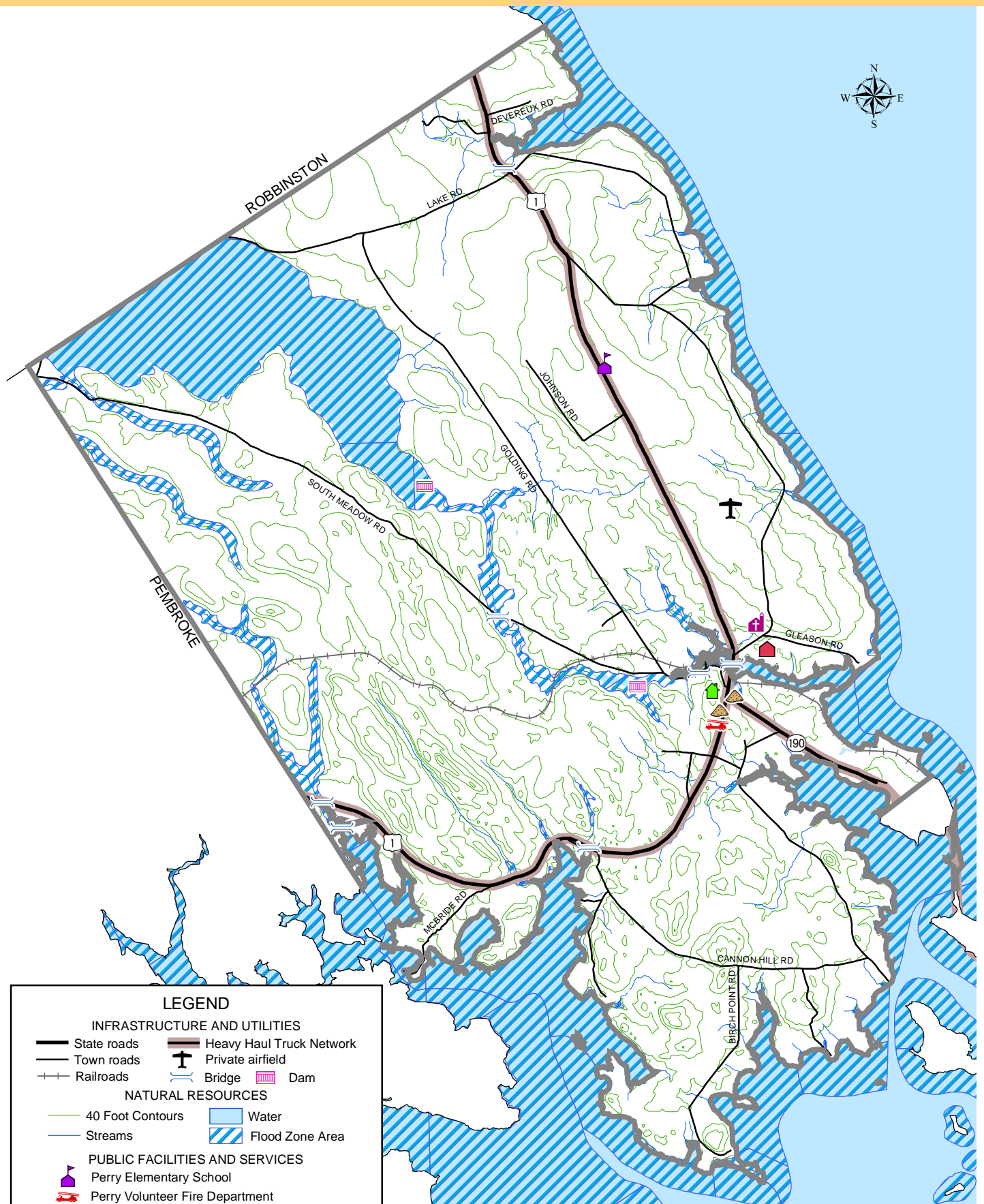
Map prepared by Eastern Maine Development Corporation
 Sources: Town of Northfield, FEMA/NFIP, USGS, MDOT and MEGIS
 Map created: March, 2005 Map revised: May, 2005



The Flood Insurance Rate Map (FIRM) for Pembroke was published in 10/29/1976.

See map disclaimer in Introduction section.

Map prepared by Eastern Maine Development Corporation
 Sources: Town of Pembroke, FEMA/NFIP, USGS, MDOT and MEGIS
 Map created: March, 2005



LEGEND

INFRASTRUCTURE AND UTILITIES

- State roads
- Town roads
- Railroads
- Heavy Haul Truck Network
- Private airfield
- Bridge
- Dam

NATURAL RESOURCES

- 40 Foot Contours
- Streams
- Water
- Flood Zone Area

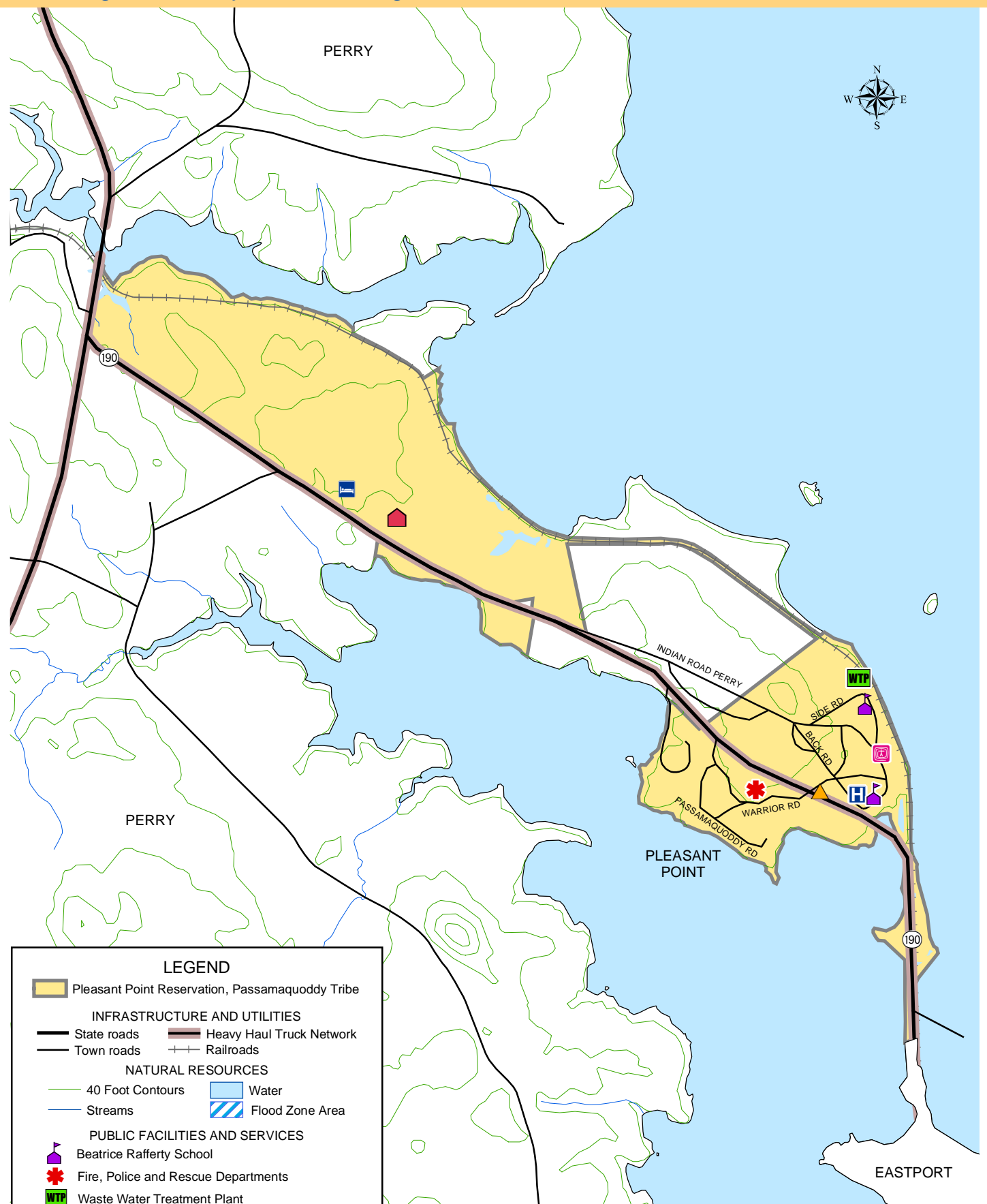
PUBLIC FACILITIES AND SERVICES

- Perry Elementary School
- Perry Volunteer Fire Department
- Congregational Church
- Old Brick School (Historic landmark)
- Town Office
- Sand/Salt Shed

The Flood Insurance Rate Map (FIRM) for Perry was published in 5/3/1993.

0 0.5 1 Miles

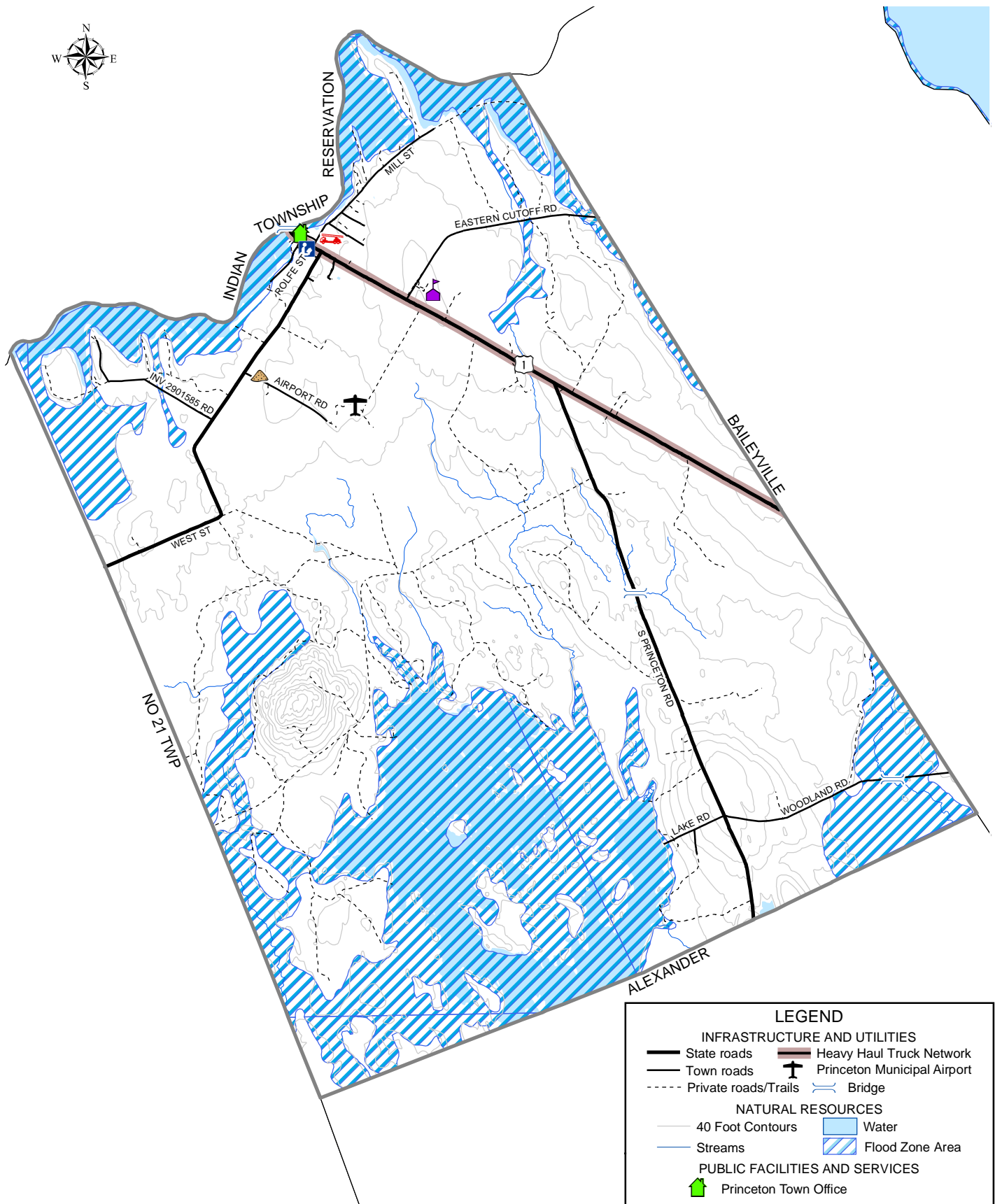
Map prepared by Eastern Maine Development Corporation
 Sources: Town of Perry, FEMA/NFIP, USGS, MDOT and MEGIS
 Map created: March, 2005



The Flood Insurance Rate Map (FIRM) for Perry was published in 5/3/1993.

See map disclaimer in Introduction section.

Map prepared by Eastern Maine Development Corporation
 Sources: Pleasant Point Indian Reservation, FEMA/NFIP, USGS, MDOT and MEGIS
 Map created: March, 2005 Map revised: May, 2005



0 0.5 1 Miles

Map prepared by LatLong Logic, LLC

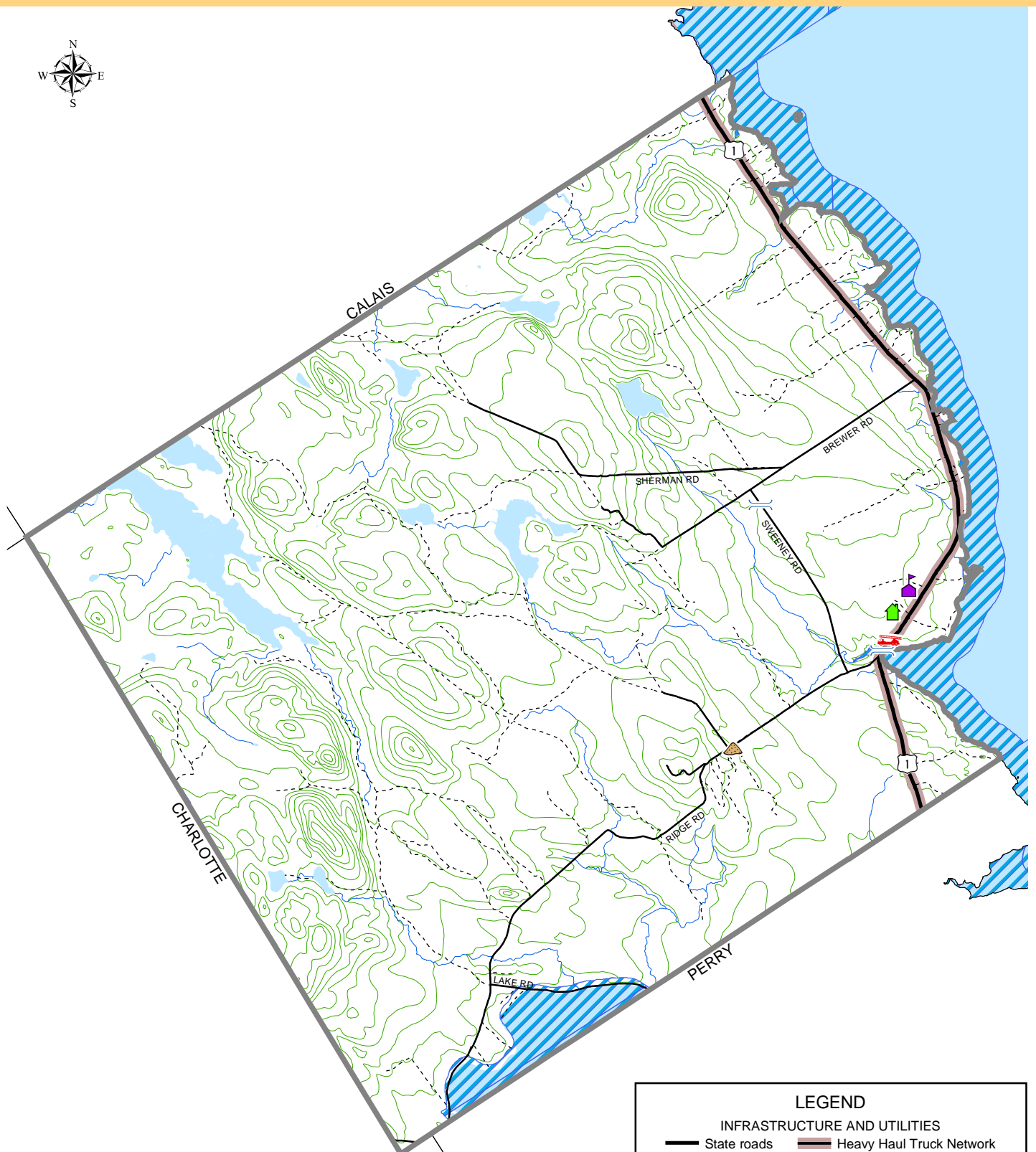
Sources: Washington County EMA, FEMA/NFIP, USGS, MDOT and MEGIS

Map created: March, 2005; Map revised: January, 2018

LEGEND

- | INFRASTRUCTURE AND UTILITIES | |
|-------------------------------------|-----------------------------|
| State roads | Heavy Haul Truck Network |
| Town roads | Princeton Municipal Airport |
| Private roads/Trails | Bridge |
| NATURAL RESOURCES | |
| 40 Foot Contours | Water |
| Streams | Flood Zone Area |
| PUBLIC FACILITIES AND SERVICES | |
| Princeton Town Office | |
| Princeton Volunteer Fire Department | |
| Princeton Public Library | |
| Princeton Elementary School | |
| Sand/Salt Shed | |

The Flood Insurance Rate Map (FIRM) for Princeton was published in 8/19/1985.



LEGEND

INFRASTRUCTURE AND UTILITIES

- State roads
- Town roads
- - - Private roads/Trails
- Heavy Haul Truck Network
- Bridge

NATURAL RESOURCES

- 40 Foot Contours
- Streams
- Water
- Flood Zone Area

PUBLIC FACILITIES AND SERVICES

- Robbinston Grade School
- Robbinston Volunteer Fire Department
- Robbinston Town Office
- Sand/Salt Shed

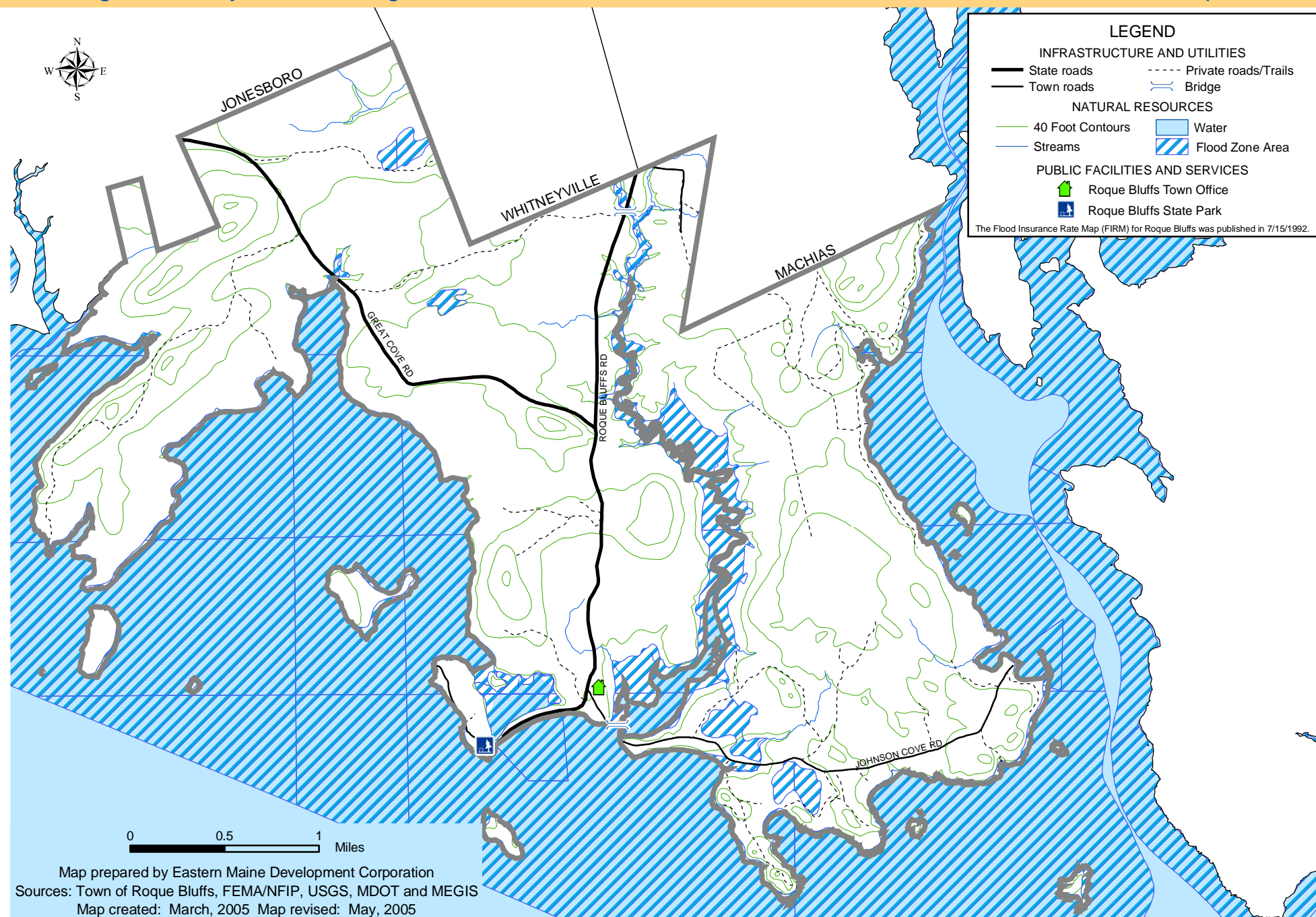
The Flood Insurance Rate Map (FIRM) for Robbinston was published in 5/3/1993.

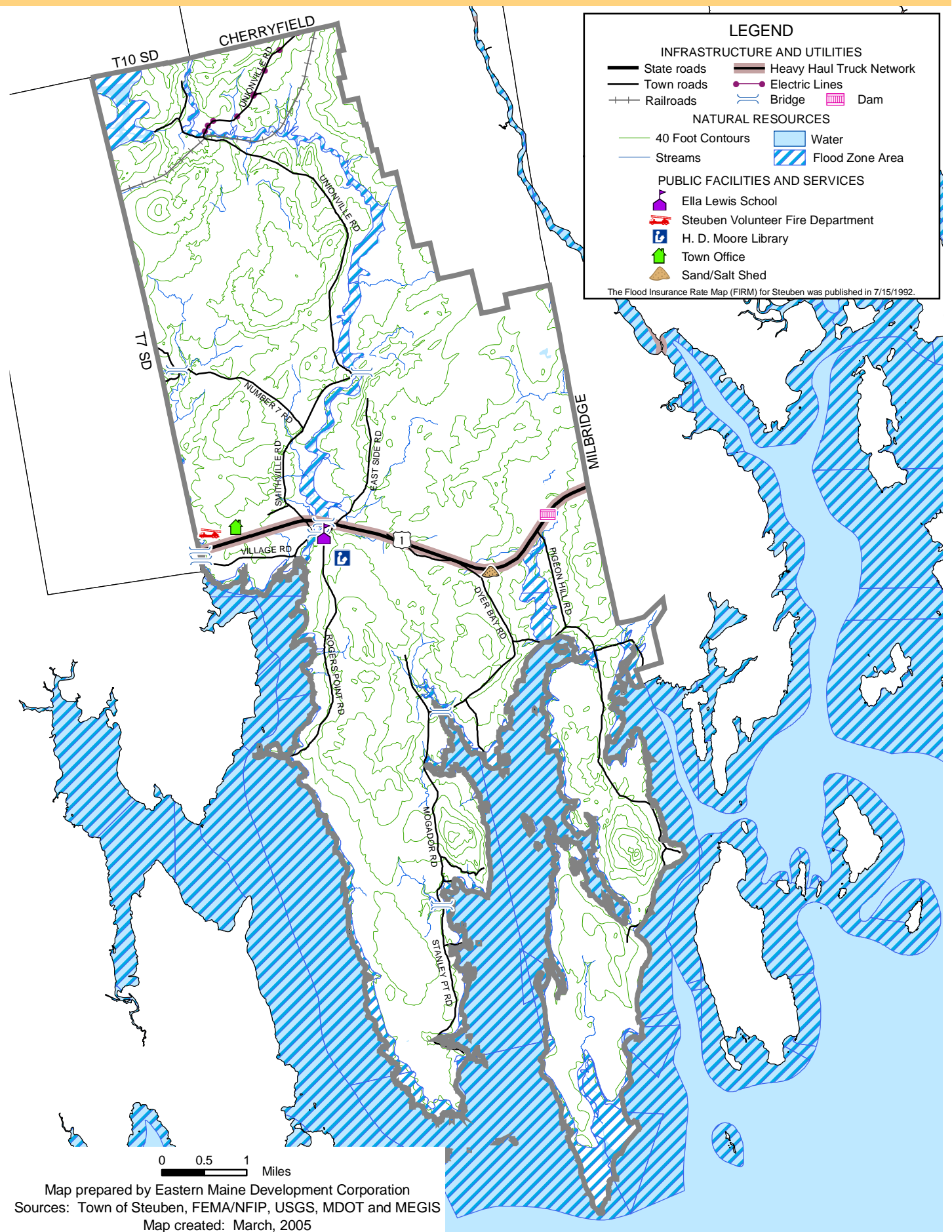
0 0.5 1 Miles

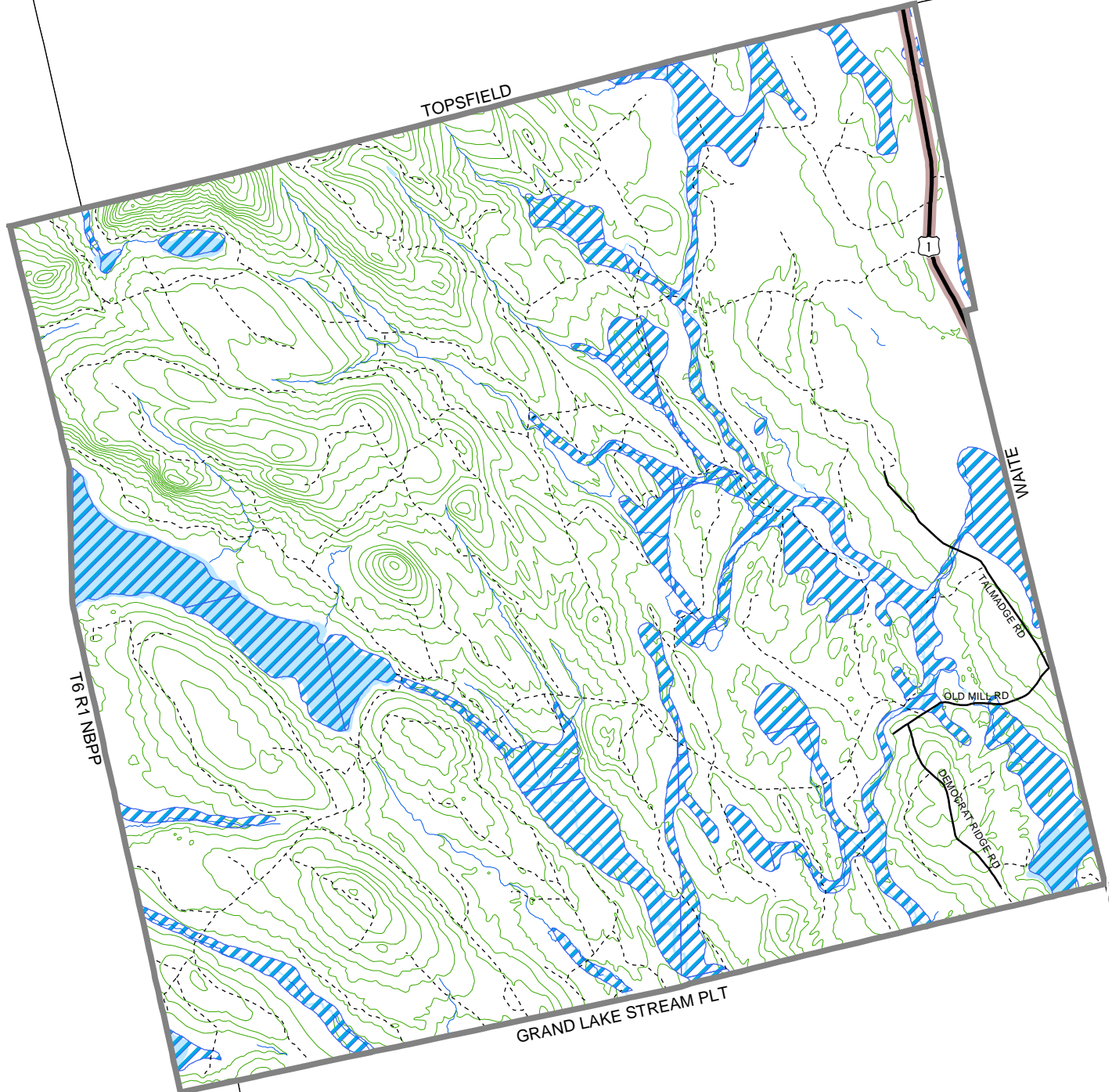
Map prepared by Eastern Maine Development Corporation

Sources: Town of Robbinston, FEMA/NFIP, USGS, MDOT and MEGIS

Map created: March, 2005 Map revised: May, 2005







0 0.5 1 Miles

Map prepared by Eastern Maine Development Corporation
 Sources: FEMA/NFIP, USGS, MDOT and MEGIS
 Map created: March, 2005

See map disclaimer in Introduction section.

LEGEND

INFRASTRUCTURE AND UTILITIES

- State roads
- Town roads
- Private roads/Trails
- Heavy Haul Truck Network

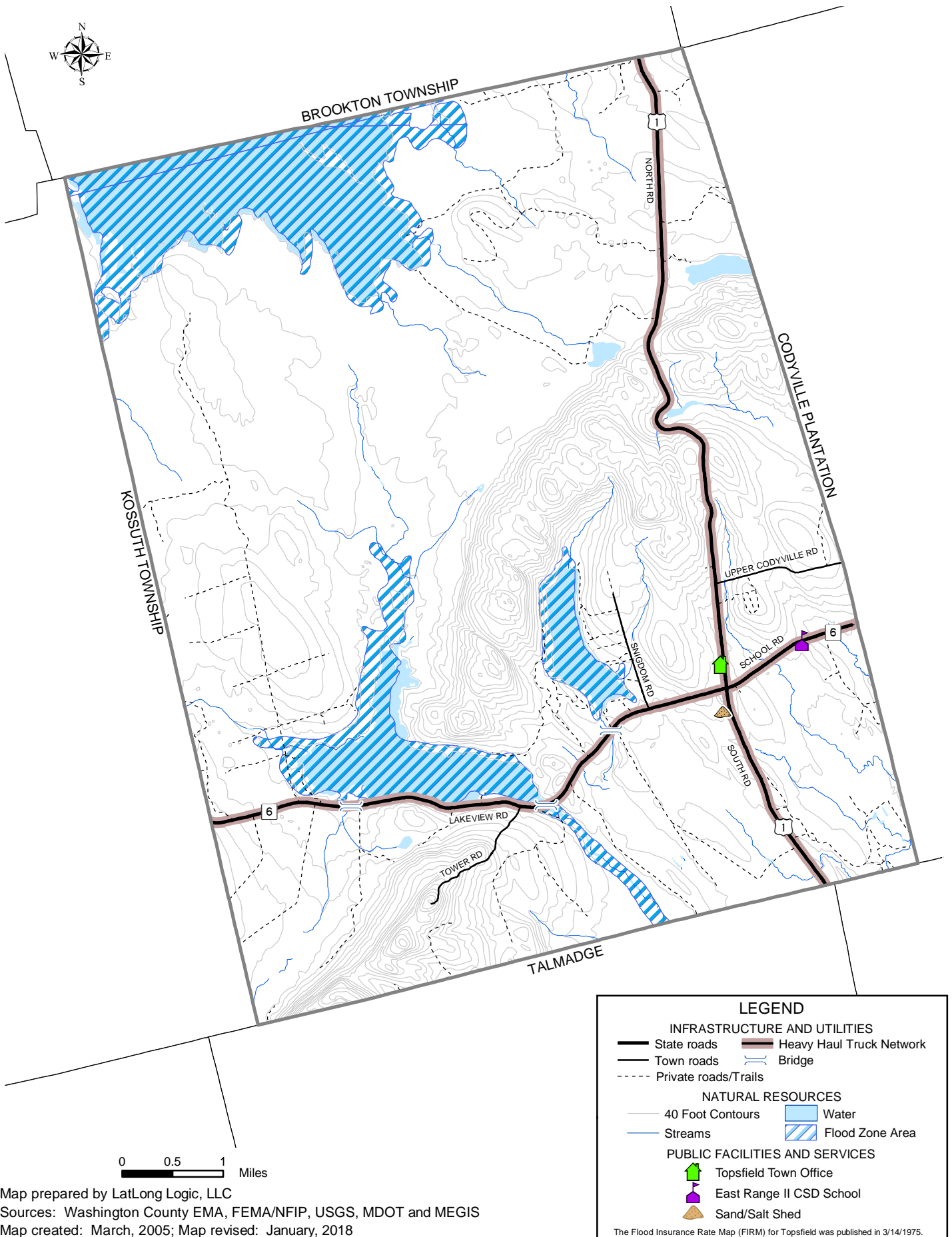
NATURAL RESOURCES

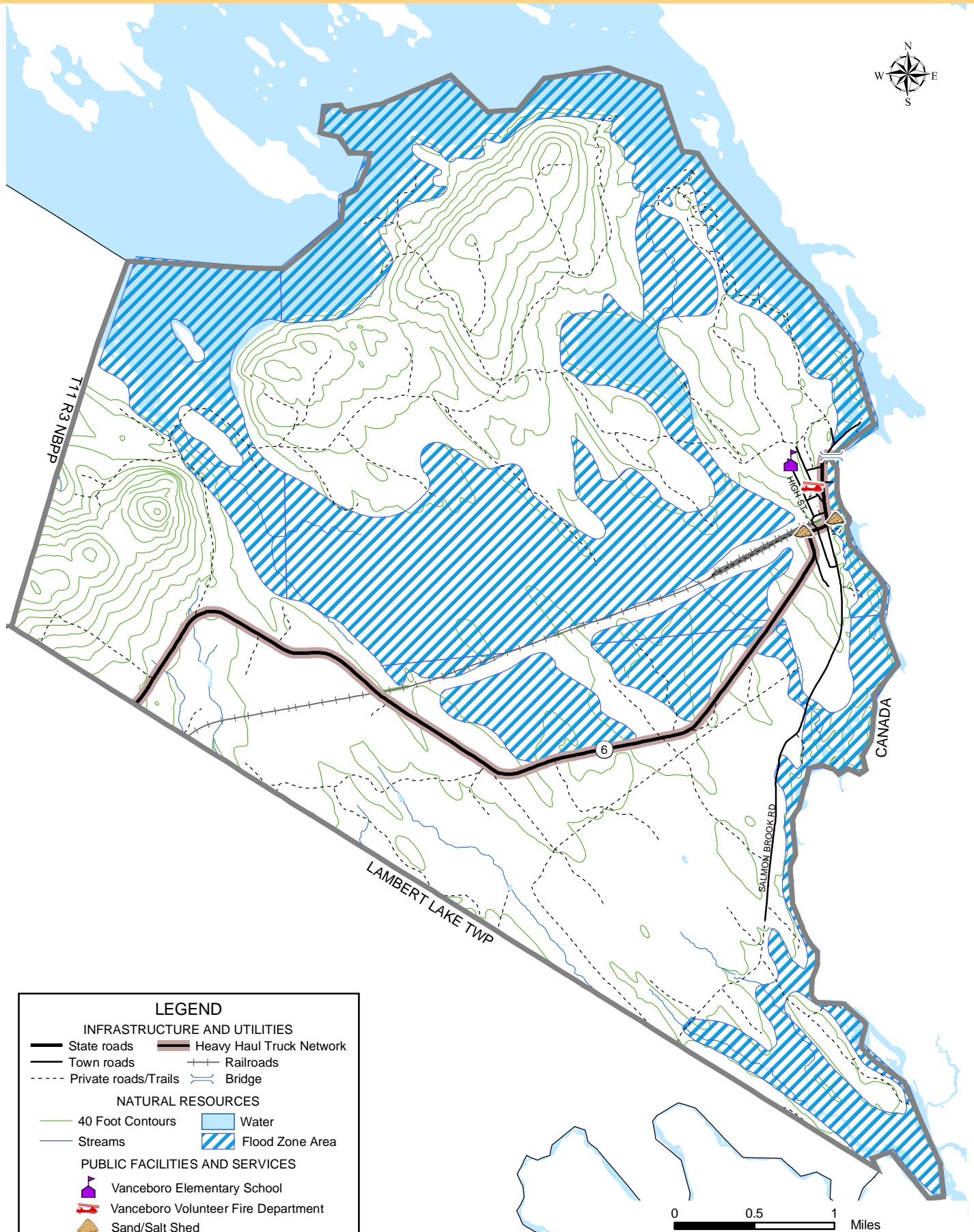
- 40 Foot Contours
- Streams
- Water
- Flood Zone Area

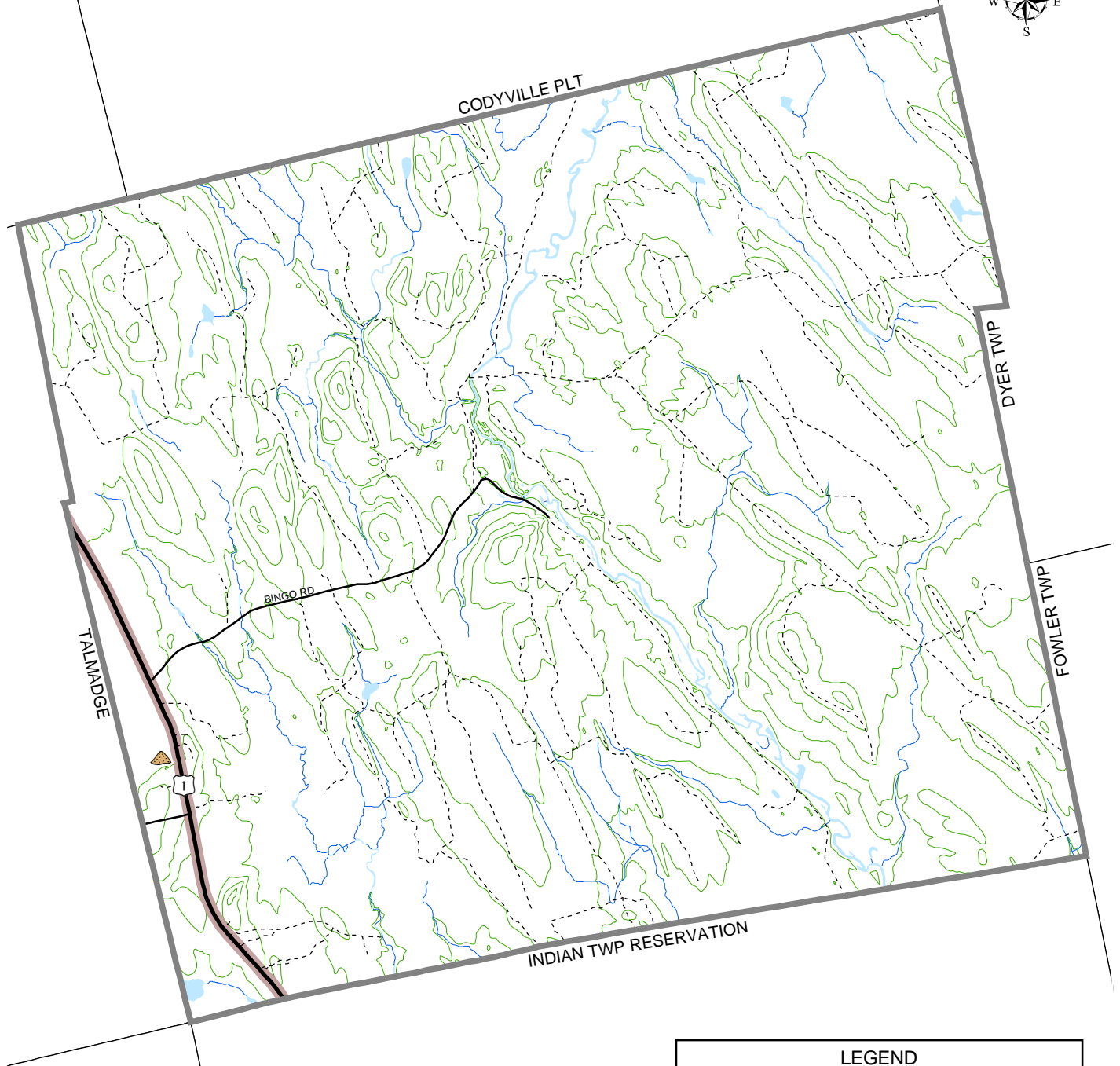
PUBLIC FACILITIES AND SERVICES

There are no public facilities/services in Talmadge.

The Flood Insurance Rate Map (FIRM) for Talmadge was published in 12/17/1976.







0 0.5 1 Miles

Map prepared by Eastern Maine Development Corporation
Sources: USGS, MDOT and MEGIS
Map created: March, 2005

See map disclaimer in Introduction section.

LEGEND

INFRASTRUCTURE AND UTILITIES

- State roads
- Town roads
- Private roads/Trails
- Heavy Haul Truck Network

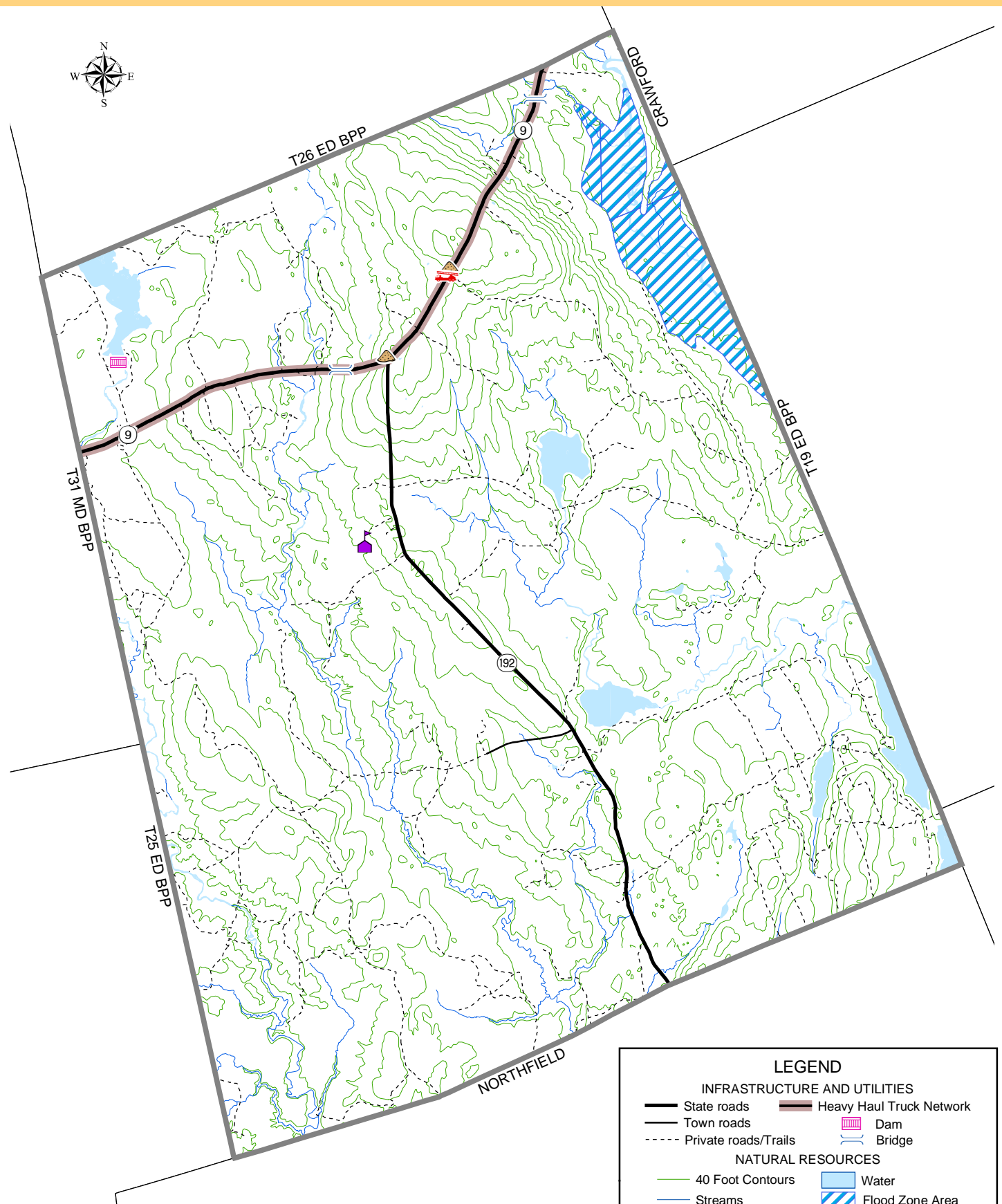
NATURAL RESOURCES

- 40 Foot Contours
- Streams
- Water

PUBLIC FACILITIES AND SERVICES

- Sand/Salt Shed

The Flood Insurance Rate Map (FIRM) is not available for Waite.



0 0.5 1 Miles

Map prepared by Eastern Maine Development Corporation
 Sources: FEMA/NFIP, USGS, MDOT and MEGIS
 Map created: March, 2005

See map disclaimer in Introduction section.

LEGEND

INFRASTRUCTURE AND UTILITIES

- State roads
- Town roads
- - - Private roads/Trails
- Heavy Haul Truck Network
- Dam
- Bridge

NATURAL RESOURCES

- 40 Foot Contours
- Streams
- Water
- Flood Zone Area

PUBLIC FACILITIES AND SERVICES

- Wesley Elementary School
- Wesley Volunteer Fire Department
- Sand/Salt Shed

The Flood Insurance Rate Map (FIRM) for Wesley was published in 9/18/1985.

Washington County Hazard Mitigation Plan

Town of Whiting

